



# PARKSIDE HISTORIC DISTRICT

PHILADELPHIA REGISTER OF HISTORIC PLACES

Prepared by

**PDP**

**PRESERVATION  
DESIGN  
PARTNERSHIP**

2967 West School House Lane  
Cambridge C-1102  
Philadelphia, Pennsylvania 19144  
telephone/facsimile: 215 . 842 . 3388  
e-mail: [dhawkins@pdparchitects.com](mailto:dhawkins@pdparchitects.com)

21 June 2006

PHILADELPHIA REGISTER OF  
HISTORIC PLACES

FOR PHC USE ONLY

RECEIVED

DATE ENTERED

TYPE ALL ENTRIES -- COMPLETE APPLICABLE SECTIONS

1. NAME

HISTORIC

Parkside Historic District

AND/OR COMMON

2. LOCATION

STREET AND NUMBER

Various

3. CLASSIFICATION

CATEGORY

- ☒ DISTRICT  
☐ BUILDING(S)  
☐ STRUCTURE  
☐ SITE  
☐ OBJECT

OWNERSHIP

- ☐ PUBLIC  
☐ PRIVATE  
☒ BOTH

PUBLIC ACQUISITION

- ☐ IN PROCESS  
☐ BEING CONSIDERED

STATUS

- ☐ OCCUPIED  
☐ UNOCCUPIED  
☐ WORK IN PROGRESS

ACCESSIBLE

- ☒ YES: RESTRICTED  
☐ YES: UNRESTRICTED  
☐ NO

PRESENT USE

- ☐ AGRICULTURE  
☐ COMMERCIAL  
☐ EDUCATIONAL  
☐ ENTERTAINMENT  
☐ GOVERNMENT  
☐ INDUSTRIAL  
☐ MILITARY  
☐ MUSEUM  
☒ PARK  
☒ PRIVATE RESIDENCE  
☒ RELIGIOUS  
☐ SCIENTIFIC  
☐ TRANSPORTATION  
☐ OTHER:

4. OWNER OF PROPERTY

NAME

Various

STREET AND NUMBER

CITY, TOWN

STATE

ZIP CODE

5. GEOGRAPHICAL DATA

VERBAL BOUNDARY DESCRIPTION

Beginning at the corner of Parkside Avenue at North 41st Street, the boundary moves northwest along Parkside Avenue; travels to 4262 Parkside Avenue, and then travels southwest to the rear property line; moves southeast to the northwest corner of the rear property line of 4261 Viola Street; travels southwest to Viola Street; continues to North 41st Street; and travels north to the point of origin.

6. REPRESENTATION IN EXISTING SURVEYS

TITLE

Parkside; National Register Nomination; Prepared by George E. Thomas, Ph.D.

DATE

July 1983

☒ FEDERAL ☐ STATE ☐ LOCAL

DEPOSITORY FOR SURVEY RECORDS

The Bureau for Historic Preservation

CITY, TOWN

Harrisburg

STATE

Pennsylvania

# **7. DESCRIPTION**

## CONDITION

- |  |                                       |
|--|---------------------------------------|
| <input type="checkbox"/> EXCELLENT       | <input type="checkbox"/> DETERIORATED |
| <input type="checkbox"/> GOOD            | <input type="checkbox"/> RUINS        |
| <input checked="" type="checkbox"/> FAIR | <input type="checkbox"/> UNEXPOSED    |

## CHECK ONE

- ☐ UNALTERED  
☐ ALTERED

## CHECK ONE

- ☐ ORIGINAL SITE  
☐ MOVED      DATE \_\_\_\_\_

DESCRIBE THE PRESENT AND ORIGINAL (IF KNOWN) PHYSICAL APPEARANCE

See Attached

## 8. SIGNIFICANCE

### PERIOD

- |   |  |
|---|--|
| <input type="checkbox"/> PREHISTORIC          | <input type="checkbox"/> ARCHELOGY-<br>PREHISTORIC |
| <input type="checkbox"/> 1601-1700            | <input type="checkbox"/> ARCHELOGY-<br>HISTORIC    |
| <input type="checkbox"/> 1701-1800            | <input type="checkbox"/> AGRICULTURE               |
| <input type="checkbox"/> 1801-1850            | <input checked="" type="checkbox"/> ARCHITECTURE   |
| <input checked="" type="checkbox"/> 1851-1900 | <input type="checkbox"/> ART                       |
| <input type="checkbox"/> 1901-1950            | <input type="checkbox"/> COMMERCE                  |
| <input type="checkbox"/> 1951-                | <input type="checkbox"/> COMMUNICATIONS            |

### AREAS OF SIGNIFICANCE - CHECK AND JUSTIFY BELOW

- |  |  |  |
|--|--|--|
| <input checked="" type="checkbox"/> COMMUNITY PLANNING | <input type="checkbox"/> LANDSCAPE               | <input type="checkbox"/> RELIGION              |
| <input type="checkbox"/> CONSERVATION                  | <input type="checkbox"/> ARCHITECTURE            | <input type="checkbox"/> SCIENCE               |
| <input type="checkbox"/> ECONOMICS                     | <input type="checkbox"/> LAW                     | <input type="checkbox"/> SCULPTURE             |
| <input type="checkbox"/> EDUCATION                     | <input type="checkbox"/> LITERATURE              | <input type="checkbox"/> SOCIAL/HUMANITARIAN   |
| <input type="checkbox"/> ENGINEERING                   | <input type="checkbox"/> MILITARY                | <input type="checkbox"/> THEATER               |
| <input type="checkbox"/> EXPLORATION/<br>SETTLEMENT    | <input type="checkbox"/> MUSIC                   | <input type="checkbox"/> TRANSPORTATION        |
| <input type="checkbox"/> INDUSTRY                      | <input type="checkbox"/> PHILOSOPHY              | <input type="checkbox"/> OTHER (Specify) _____ |
| <input type="checkbox"/> INVENTION                     | <input type="checkbox"/> POLITICS/<br>GOVERNMENT | _____  |

SPECIFIC DATES

1890-1900

BUILDER/ARCHITECT

Various

STATEMENT OF SIGNIFICANCE

See Attached



## 9. MAJOR BIBLIOGRAPHICAL REFERENCES

The principal source for information is the Parkside National Register Nomination.

George E. Thomas. "Parkside" *National Register Nomination*, prepared July 1983. Listed 17 November 1983.

The principal sources for the 1983 *Parkside National Register Nomination* were:

G.M. Hopkins *Atlas of West Philadelphia*, 1874.

M. Lafitte Viera *West Philadelphia Illustrated*, 1903.

Maxwell Whiteman "Philadelphia's Jewish Neighborhoods" in Haller and Davis, *The Peoples of Philadelphia*, Philadelphia, 1973.

North American Publishing, *Philadelphia and Popular Philadelphians*, 1891.

George E. Thomas "Architectural Patronage and Social Stratification in Philadelphia Between 1840 and 1920", Cutler and Gillette, eds, *The Divided Metropolis*, 1980.

Gopsills and Pinkertons's City and Business Directories.

Boyd's Blue Book of Philadelphia, 1890, 1901, 1907.

G.W. Bromley *Atlas of Philadelphia*, 1901.

G.W. Bromley *Atlas of West Philadelphia*, 1918.

## 10. FORM PREPARED BY

NAME/TITLE

Dominique M. Hawkins, AIA

ORGANIZATION

Preservation Design Partnership

DATE

21 June 2006

STREET AND NUMBER

2967 West School House Lane; Cambridge C1102

TELEPHONE

215.842.3388

CITY OR TOWN

Philadelphia

STATE

Pennsylvania

1. NAME	HISTORIC	Parkside
2. LOCATION	STREET AND NUMBER	Various
3. CLASSIFICATION	CATEGORY	District
	OWNERSHIP	BOTH
	ACCESSIBILITY	YES: RESTRICTED
	PRESENT USE	PRIVATE RESIDENCE; RELIGIOUS; PARK
4. OWNER OF PROPERTY	Various	

## 5. GEOGRAPHIC DATA

VERBAL BOUNDARY DESCRIPTION

Beginning at the corner of Parkside Avenue at North 41st Street, the boundary moves northwest along Parkside Avenue; travels to 4262 Parkside Avenue, and then travels southwest to the rear property line; moves southeast to the northwest corner of the rear property line of 4261 Viola Street; travels southwest to Viola Street; continues to North 41st Street; and travels north to the point of origin.

## 6. REPRESENTATIONS IN EXISTING SURVEYS

*Parkside; National Register Nomination*; Prepared by George E. Thomas, Ph.D.; dated July 1983; Listed on the National Register of Historic Places on 11/17/1983; Depository –The Bureau for Historic Preservation in Harrisburg, Pennsylvania.

## 7. DESCRIPTION

CONDITION FAIR

### DESCRIBE THE PRESENT AND ORIGINAL (IF KNOWN) PHYSICAL APPEARANCE

Erected between 1890 and 1900, the Parkside Historic District is, located in West Philadelphia, bordering Fairmount Park, across from Memorial Hall. The area was privately developed by a small group of builders of German descent following the removal of the temporary buildings associated with the Centennial Exposition, and extension of the public transit system at the end of the nineteenth century. The expanse of available land allowed for a more suburban scale and large three-story houses and apartment buildings designed in a similar Flemish urban historicized architectural revival vocabulary that was atypical of other areas of West Philadelphia or the city. Much of the integrity of the Parkside Historic District is derived from the common architectural style and exuberance in the use of materials, forms and details.

The Parkside Philadelphia Historic District represents a small portion of the *Parkside National Register Historic District*, listed on 17 November 1983, which is comprised of approximately 97 acres and bound by the Penn-Central Railroad, North 38<sup>th</sup> Street, Girard, Parkside and Belmont Avenues.

The area of the Parkside Philadelphia Historic District is one block deep, focusing on the most intact group of the high-style buildings and is generally located within the area bound by North 41<sup>st</sup> Street, Parkside Avenue, and Viola Street, extending northwest towards Belmont Avenue. The buildings within the area vary dramatically from the plain-front red brick row houses constructed at the end of the nineteenth century in other parts of Philadelphia. Most of the buildings within the Historic District are two-and-one-half to three-stories in height and include tan brick primary façades; recessed front porches; varied materials with high ornamentation; assorted roof shapes with intersecting dormers and gables; and projecting bays. The largest and most ornate residences were constructed in groups of two (*Photograph 4*), four (*Photographs 5 & 6*) and eight (*Photograph 7*) along Parkside Avenue, separated by pedestrian ways with iron gates. Smaller residences in groups of eight were constructed along the secondary roadway of Viola Street (*Photographs 9 & 10*); and groups of six along Marlton (*Photographs 11 & 12*) and Memorial Avenues and the east side of North 42<sup>nd</sup>

Street. In addition, very grand three-and-one-half-story apartment buildings were constructed along Parkside Avenue between North 41<sup>st</sup> and North 42<sup>nd</sup> Streets including the Lansdowne (*Photograph 1*) and the Brentwood (*Photographs 2 & 3*), which remain as anchors in the community.

The following text has been excerpted from the *Parkside National Register Nomination*; Prepared by George E. Thomas, Ph.D. in July 1983. The description remains generally accurate with regard to the Historic District. An update describing the changes and reflecting the current condition follows the text.

The Parkside district is a complex creation that resulted from three historical forces – the temporary nature of the Centennial Exposition and its attendant hotels; the redevelopment of the privately developed Centennial sites across the street from Fairmount Park after the extension of suburban transit in the 1890s, and the growing wealth and aspirations of the mercantile middle classes at the end of the 19<sup>th</sup> century. These events are in evidence in the property and the building histories [within the boundaries of the Parkside National Register District Nomination], with... later housing and apartments on the sites of Centennial hotels....

Because the [area within the boundaries of the Parkside National Register District Nomination] was developed by a limited group of builders for their social circle, there is a general architectural unity of expression of upwardly mobile social values that transcends the shifts in architectural taste from red brick, mid-Victorian to tan brick, turn-of-the-century eclectic fashion with its references to Flemish urban historicizing revivals. Though the styles change to reflect contemporary taste, the preference for strong ornamentation, concentrated on the street front, for porch fronts to emphasize the suburban quality, and for styles derived from florid Dutch and German rather than Ruskinian English sources contrasts with Rittenhouse, West Philadelphia, Germantown and Oak Lane, and suggests a specific social subgroup. As will be apparent, such is indeed the case, for the district was largely developed by the German community originally centered around 4th and Brown, who had then moved westward across the city first to 16<sup>th</sup> and Jefferson, and ultimately to 40th and Girard by the end of the century....

In form, the Parkside district responded to the geographically distinct nature of its site. Along the north edge, from 38th to Belmont Avenue, is Fairmount Park, with Memorial Hall and until the 1950s, Horticultural Hall recalling the Centennial, while maintaining cultural roles as the Art Museum (until 1926) and garden center (until 1952) respectively. Larger houses and apartment buildings, notably the Brentwood, the Lansdowne, and the Parkside, mark the social importance of the Park edge, and like Rittenhouse [Square], Logan Square and similar park sites, became a center of more intensive development. The west Belmont Avenue boundary was less prestigious despite the avenue's importance as an access to the Park. Across the street were the railyards of the Pennsylvania Railroad, making the zone quasi-industrial – a use which still persists....

In general, the development patterns that occurred could be graphically described as a series of peaks and valleys that link physical size and prestige, with the tallest buildings at Parkside and Girard across from the park, progressively smaller buildings south toward Girard; taller buildings at Girard and then a falling off towards the southern tracks. Similarly, the greatest concentration of important buildings rise toward the center, west of 41<sup>st</sup> Street, and then fall off, from 43<sup>rd</sup> to Belmont, indicating the organizing role of the buildings on the 4100 and 4200 blocks of Parkside... Avenue.

In the perverse economies of 20<sup>th</sup> century urbanism, it has been the largest and most architecturally interesting buildings that have suffered most radically as residential tastes have changed. This is primarily because the ability to pay for the privilege of aesthetic tastes is

linked to an awareness of fashion, creating the situation where the wealthy who patronized the great apartments soon left for more fashionable locations, leaving the buildings to less well-paying tenants, and ultimately to abandonment. Conversely, the small scale houses beyond the great mansions and apartment houses have continued to approximate local housing customs, and have thus far been maintained and cared for. Only the changed economies of the Tax Act of 1981, and Federal subsidies have again made the large apartment buildings of economic value.

On the other hand, as already noted, [the building's] architectural interest is enormous, owing to the architectural exuberance of the designers and developers. These include many of the designers of North Broad Street, including the Widener's Willis Hale, Angus Wade, Frederick Poth's H.E. Flower, and Frederick Newman, as well as J.C. Worthington. It was Worthington who designed the four-story limestone "Lansdowne" at 41st and Parkside, in a minaretted and bayed grandly eclectic style that was paralleled by the exuberant architecture of Atlantic City's Boardwalk. Pressed tin cornices and bays, traceried windows, and a variety of textures recalled the picturesque Queen Anne.

Down the block at the corner is the first of a group of immense, gable-fronted double houses and rows, from Marlton to Memorial Streets and from Parkside to Viola, spanning 665 feet on Parkside. There, the principal development group, "The Blockwood Improvement Company," using Frederick Newman, designed fourteen four-story copper and terra cotta trimmed pompeian brick double buildings that look like mansions but were instead apartments. Elaborately molded terra cotta porch fronts effectively unify the entire block. In between, in the fashion of North Broad Street, the secondary streets show similarly elaborate but smaller houses that continue the palette of materials the gabled and porch fronted forms, but in the scale of private residences of the [area within the boundaries of the Parkside National Register District Nomination]. Beyond 42nd Street, another row of 3-2-story porch fronted doubles stretch west, from the designs of H.E. Flower, a Powelton architect who had fully absorbed the copper trimmed, pompeian Flemish style. These are generally in excellent condition, with wainscoted and tiled entrances, and elaborate built-in furniture and ornamental screens. Despite the deterioration of some of the largest buildings, the Parkside front remains essentially intact.

By contrast, the intervening blocks along Viola are less grand, but share the same detail with the Parkside houses designed by H.E. Flower....

In the first quarter of this century, the German heritage of the neighborhood made it a likely candidate for residence of successful second generation East European immigrants.... In the past 30 years, the neighborhood has shifted toward middle class black residents who have preserved and maintained the two- and three-story rows. At the same time, the older institutions have been replaced to serve the new community, as, for example, the 173-year-old First African Presbyterian Church replaced the Emmanuel congregation, founded in 1893 as the "Elm Avenue Mission."

Despite changing residents, the geographic and architectural unity of the Parkside district survives, and with it a strong sense of community. For a generation its churches and social groups have sought to redevelop their community from within, with some measure of success evident in... renovated apartment houses, such as the Lansdowne.

The condition of Parkside Avenue has remained fairly stable since 1983. The larger apartment buildings such as the "Lansdowne" (*Photograph 1*) and "Brentwood" (*Photograph 2*) have been rehabilitated (1972 and 1996 respectively) and are well maintained. The "Brantwood I" 4150-52 Parkside Avenue, was rehabilitated in 1993, followed by the "Brantwood II" in 1999 (*Photograph 3*). Several buildings to the east of the

“Lansdowne” have been demolished for the 2002 construction of Interim House West, a substance abuse facility at 4108 Parkside Avenue. Many of the remaining grand residences along Parkside Avenue have retained much of their integrity; some have been rehabilitated, although several suffer from a lack of maintenance. Several have been altered including the infilling of porches and subdivision of the individual residences into apartments. At the front elevations of the smaller two-story row houses approaching Belmont Avenue, synthetic siding has been installed (*Photograph 8*), and the building group is considered non-contributing and excluded from the Historic District.

The greatest loss of historic buildings has occurred along Viola Street, where groups of buildings approaching Belmont Avenue have been demolished, including two contiguous groups of four buildings. Many buildings on Viola Street remain single family residences, and in overall fair condition. Early twentieth century buildings at the northwest end of Viola Street are excluded from the Historic District.

The residences along the north-south streets range from poor to excellent condition. Along the east side of Belmont Avenue, the front porches of all of the early twentieth century residences have been enclosed and the façades covered with artificial siding and are excluded from the Historic District. Both sides of Memorial and the west side of Marlton (*Photograph 12*) are in poor condition, with some vacant and demolished houses. In contrast, the houses at the east side of Marlton Avenue (*Photograph 11*) were rehabilitated into apartments in 1999 and are in excellent condition. The condition of the west side of North 41<sup>st</sup> Street has essentially remained unchanged since the 1983 National Register nomination, with several buildings missing south of the “Lansdowne.”

The boundary of the Parkside Historic District begins at the corner of Parkside Avenue at North 41<sup>st</sup> Street, extends to include 4262 Parkside Avenue; from the rear property line moves southeast to include 4261 Viola Street; continues along Viola Street to North 41<sup>st</sup> Street; and travels north to the point of origin. Within the boundaries of the Historic District are 126 separate parcels according to the Philadelphia parcel record system, some of which have been combined to erect new buildings. The boundary includes the greatest concentration of buildings, almost entirely residential, constructed between 1890 and 1900, with similar architectural style, scale, materials and details.

## 8. SIGNIFICANCE

PERIOD	1851-1900	ARCHITECTURE	COMMUNITY PLANNING
SPECIFIC DATES	1890-1900	BUILDER/ARCHITECT	VARIOUS

The Parkside Historic District represents a unique German community in Philadelphia, built between 1890 and 1900, bordering Fairmount Park, across from Memorial Hall, on land once part of the Centennial Exposition. The original development of the Historic District was possible with the suburbanization of the area with the extension of the suburban transit system in the 1890s. Within the Historic District boundaries, elaborate row houses and apartment buildings were constructed primarily by Philadelphia’s brewers and merchants of German descent, and developers associated with the German community. The resulting buildings are of an architectural style reminiscent of their German heritage, with recessed front porches, providing an urban response to suburbanization, and deviated greatly from the usual brick row house development in other parts of Philadelphia.

The Parkside Historic District meets eight criteria outlined in the Philadelphia Code, Section 14-2007(5) (a, b, c, d, e, f, g, h, j). Parkside has significant character, interest and value as part of the development and heritage of the city; is associated with the suburbanization of the area following the Centennial Exposition; reflects the environment in an era characterized by distinctive architectural styles; and embodies distinguishing characteristics of those styles. It is the work of several notable architects of the period including Willis G. Hale, (active 1870-1907), Frederick Newman (active 1880-1910), Angus Wade (active 1875-1910) and H.E. Flower (active 1890-1902) whose work significantly influenced the historical and architectural development of

the city. The Historic District contains elements of design, detail, materials or craftsmanship which represent a significant innovation in the Flemish interpretation of the row house; is related to Memorial Hall and Fairmount Park, a distinctive area which should be preserved according to an historic, cultural or architectural motif; owing to its unique location and singular physical characteristics, represents an established and familiar visual feature of the neighborhood, community and city; and exemplifies the cultural, political, economic, social or historical heritage of Philadelphia's German community.

The Period of Significance of 1890 to 1900 coincides with the construction date of the majority of the buildings within the Historic District. Within the Historic District boundary all of the buildings were constructed as and are currently used as residences or apartment buildings with the exception of the Christ Community Baptist Church at North 41<sup>st</sup> and Viola Streets, originally constructed as a synagogue in 1921; the 2002 Interim House West, a drug treatment facility; and a garage of unknown construction date at 4265 Viola Street. Some of the residences on Marlton and Memorial Avenues and one residence on Parkside Avenue are currently vacant, but the remainder appears to be occupied.

The 126 parcels within the Parkside Historic District include 40 Significant buildings, all fronting on Parkside Avenue; 57 Contributing buildings; and 29 Non-Contributing parcels including 3 Non-Contributing buildings and 21 vacant lots resulting from prior demolitions. (It should be noted that the Interim House West with an address of 4108 Parkside Avenue is located on 6 contiguous parcels.) The following criteria were utilized in the determination of significance:

- *Significant* was utilized for those buildings that have outstanding architectural or historical importance, which have special merit, and could easily be designated as an individual historic resource.
- *Contributing* was utilized for those resources that could not be designated as individual landmarks, but which make up the basic historical architectural fabric of the district.
- *Non-Contributing* was utilized to describe those resources, which differ substantially from the fabric of the district as described in the nomination in terms of history, materials and scale.

The following text has been excerpted from the *Parkside National Register Nomination*; Prepared by George E. Thomas, Ph.D.; July 1983. An update describing the changes and reflecting the current condition follows the text.

The Parkside district is a uniquely isolated community, framed by the Centennial and the end of the century in time, and by the railyards and the Park in space, whose German ethnic developers expressed their aesthetic tastes and urban values in a group of elaborately decorated row blocks, and handsome apartment houses. Those buildings were designed for the German mercantile and brewing meritocracy, by architects who had already found favor with the German community in North Philadelphia, including Willis G. Hale, (active 1870-1907), Frederick Newman (active 1880-1910), Angus Wade (active 1875-1910) and H.E. Flower (active 1890-1902). These men established the taste of nouveau riche Philadelphia in the generation before Horace Trumbauer, creating an architectural style which looked to the continent rather than to the English Ruskinian architecture which attracted the old line English stock in Philadelphia. Thus, their architecture established Philadelphia as a pluralist society, mirroring the real changes occurring in population at the end of the century. Moreover, the Parkside neighborhood presents in its diversity of scale, but unified style, the range of 19th-century social groupings and aspirations which are made concrete in the span from the houses of Leidy to the houses of Parkside. What is remarkable now, is the state of survival of that late 19<sup>th</sup>-century neighborhood, for despite changes in residents and economic standing, the streetscapes are essentially intact, and the essential unity of the [Historic District] is readily perceived.



The unity of the Parkside region is not restricted to place and time, but also to agent and response. Unlike most sections of the city which are the creation of a multiplicity of private acts by a broad variety of actors, the limited range in Parkside is unique. Beginning with the acquisition of land by John Baltz for a brewery at 38<sup>th</sup> and Girard, almost the entire region was acquired by German brewers and their associates, including Joseph Schmidt and Frederick Poth. Moreover, many of their cohorts in a variety of development organizations, including the Blockwood Improvement Company, the Algonquin Improvement Company, and later the Clay Improvement Company, were connected to the old German neighborhood near 4<sup>th</sup> and Brown either through residence or business. Moreover, listings in the Blue Book make it clear that most of those who were residents in the various apartments and mansions along Parkside and Girard were of German background: Trautwine, Gustav Brisler, Philip Steinmetz, John Pullinger, S.S. Wengell, Frederick Potb, W.S. Albrecht, A.W. Fleischer, I. Guggenheimer and many others make the point evident. It is presumably that common ethnic background that found its appropriate architectural expression in buildings by architects with similar background, who explored the more florid architectural styles from the Continent.

The Germanic architectural styling of the buildings on the major streets departed from the “high style” English taste generally taught in architectural histories, but it was indeed a national middle-class architectural style much in evidence at the end of the century. It is thus of considerable interest, particularly in a city with an historically important German community. In the Quaker City, the florid styling is of special note for its contrast with the plain, red brick buildings of Rittenhouse [Square area], and more than rivals the spectacular building of Philadelphia’s North Broad Street.

Moreover, because of the hierarchical nature of its development, Parkside still displays the full range of its residential options, from the 2-story rows to the immense apartment houses that characterized its age. And, Parkside provides a clear description of the transformation of its community from nouveau riche Germans to middle class East European, and now to middle class black. The resulting overlay of population groups on the hierarchical array of buildings was common enough in every American city, as well as in other areas of Philadelphia: North Broad Street, 16<sup>th</sup> and Jefferson, and along the east edge of the Park, above Girard Avenue. Unlike those areas, however, which have been devastated by urban renewal and absentee landlords, this district survives so completely that every streetscape can be understood. Moreover, with the Lansdowne, the Marlton, the Brentwood and the other apartments, the richest array of nouveau riche opulent design in Philadelphia remains to describe the total range of turn-of-the-century housing.

Finally, the Parkside district has immense importance because of the social values and intentions of its residents. Led by their church and community leaders, they have created mechanisms for the renovation and restoration of the buildings of their neighborhood. In doing so they have forged a unique alliance between business, commerce, social institutions and the community that augers well for the future of Parkside, even as it preserves its major architectural landmarks.

Much of the rehabilitation work along the 4100 and 4200 blocks of Parkside Avenue and the east side of Marlton Street has been the result of the efforts of the Parkside Historic Preservation Corporation (PHPC.) Founded in 1983 James L. Brown IV and his wife Charlotte Brown, the PHPC completed the National Register Nomination for Parkside in 1983, which allowed the properties to be eligible for historic preservation tax credits. In addition, the PHPC utilized funding from low-income tax credits, partnerships, grants and loans in cooperation with developers to fund the rehabilitation of twenty historic buildings providing approximately 200 apartments.

---

## 9. MAJOR BIBLIOGRAPHICAL REFERENCES

---

The principal source for information is the Parkside National Register Nomination.

George E. Thomas. "Parkside" *National Register Nomination*, prepared July 1983. Listed 17 November 1983.

The principal sources for the 1983 Parkside National Register Nomination were:

G.M. Hopkins *Atlas of West Philadelphia*, 1874.

M. Lafitte Viera *West Philadelphia Illustrated*, 1903.

Maxwell Whiteman "Philadelphia's Jewish Neighborhoods" in Haller and Davis, *The Peoples of Philadelphia*, Philadelphia, 1973.

North American Publishing, *Philadelphia and Popular Philadelphians*, 1891.

George E. Thomas "Architectural Patronage and Social Stratification in Philadelphia Between 1840 and 1920", Cutler and Gillette, eds, *The Divided Metropolis*, 1980.

Gopsills and Pinkertons's City and Business Directories.

Boyd's Blue Book of Philadelphia, 1890, 1901, 1907.

G.W. Bromley *Atlas of Philadelphia*, 1901.

G.W. Bromley *Atlas of West Philadelphia*, 1918.

---

## 10. FORM PREPARED BY

---

Dominique M. Hawkins, AIA  
Preservation Design Partnership  
2967 West School House Lane  
Cambridge C1102  
Philadelphia, Pennsylvania 19144

Date: 21 June 2006

Phone: 215.842.3388

---

---

## APPENDIXES

---

### Appendix A: Streetscape Photographs



*Photograph 1: The Lansdowne at 41<sup>st</sup> Street and Parkside Avenue.*



*Photograph 2: The Brentwood, between Marlton and Memorial on Parkside Avenue.*





*Photograph 3: The large apartment buildings along Parkside Avenue.*



*Photograph 4: Parkside Avenue double house. Similar houses from 4200 through 4230 Parkside Avenue.*




*Photograph 5: Group of four houses from 4232 to 4238 Parkside Avenue.*



*Photograph 6: Group of four houses from 4240 to 4246 Parkside Avenue.*





*Photograph 7: Row houses from 4248 looking west along Parkside Avenue.*



*Photograph 8: Transition from late 19<sup>th</sup> century to early 20<sup>th</sup> century row houses along Parkside Avenue.*





*Photograph 9: Viola Street looking west from 42<sup>nd</sup> Street.*



*Photograph 10: Viola Street looking east from 4221 Viola.*



*Photograph 11: East Side of Marilton Avenue, rehabilitated in 1999.*



*Photograph 12: West Side of Marilton Avenue at Viola Street with abandoned or underutilized buildings.*



**Appendix B: Acknowledgements**

The Parkside Historic District Nomination was sponsored by the Preservation Alliance of Greater Philadelphia with funding provided by the William Penn Foundation and the National Trust for Historic Preservation. On behalf of the Preservation Alliance, Mr. John Gallery acted as the Project Director with Mr. Patrick Hauck serving as the Project Manager. Assistance was also provided from the Parkside Historic Preservation Corporation (PHPC) in particular Mr. James L. Brown IV and his wife Ms. Charlotte Brown.

This Nomination was completed by Dominique M. Hawkins, AIA of Preservation Design Partnership, and Judy Peters, who completed all digital information development and coordination. In addition, six students from the University of Pennsylvania's Historic Preservation Masters degree program, Alexis Casale, Ashley Aiken, Ellen Buckley, Mandy Davis, Charu Chaudhry, and Logan McClintic-Smith, assisted in the completion of the field work.

Ms. Hawkins' principal responsibilities included:

- Project Management and Coordination
- Field Research and Investigations
- Preparation of the Statement of Significance
- Physical Documentation
- Digital Photography
- Quality Control

Ms. Peters' principal responsibilities included:

- Database Development and Linkages to the GIS
- Development of Database for Handheld Computers
- Coordination of Addresses and Parcel Numbers
- GIS Development and Coordination

The responsibilities for Ms. Casale, Ms. Aiken, Ms. Buckley, Ms. Davis, Ms. Chaudhry, and Ms. McClintic-Smith included:

- Field Documentation
- Digital Photography

**Appendix C: Project Methodology**

This Parkside Historic District Nomination was accomplished between January and June 2006, by Preservation Design Partnership (PDP). The PDP project team surveyed 161 Parcels identified by the Preservation Alliance of Greater Philadelphia and the Parkside Historic Preservation Corporation as important resources that could be potentially included within the bounds of the Historic District. Although resource information for all of the properties within the survey area is included with this Nomination, after evaluating the area, PDP's determined that the boundary of the Historic District should include only 126 parcels; excluding the 35 early twentieth century buildings and vacant lots at the northwestern end of the survey area located on Belmont Avenue, from 4264 to 4306 Parkside Avenue, and from 4283 to 4291 Viola Street.

A relational database and stand alone Geographical Information System (GIS) was developed to provide survey information and digital photographs for each resource, and to link all historic resources to the city's GIS data table of tax parcels. In addition, personal digital computers (PDAs) were programmed to allow the electronic field input of physical data directly associated with the resources.

**Appendix D: Historic Resource Index**

As stated, the Parkside Historic District Nomination was completed in a fully digital format. As such, the traditional methodology for sorting resources by streets in alphabetical order, with numbered streets following named streets; and separation of odd and even numbered addresses on each block, is not possible unless the information is sorted manually or a complex electronic sorting protocol is prepared. In addition, the data is tied to Philadelphia's parcel mapping system, and cross-referencing to non-existent secondary street addresses would not allow the data to be recognized in the city's system. Therefore, the information below has been presented in a street name and number format, as it would be sorted electronically.

Street Number	Street Direction	Street Name	Street Type	Historic Name	Year Built	Resource Type	Significance
<b>North 41st Street - 1200 Block</b>							
1224	N	41st	St.		1921	Building	Non-Contributing
1230	N	41st	St.		1895	Building	Contributing
1232	N	41st	St.			Site	Non-Contributing
1234	N	41st	St.			Site	Non-Contributing
1236	N	41st	St.			Site	Non-Contributing
<b>North 42nd Street - 1700 Block</b>							
1721	N	42nd	St.		1890	Building	Contributing
1723	N	42nd	St.		1890	Building	Contributing
1725	N	42nd	St.		1890	Building	Contributing
1727	N	42nd	St.		1890	Building	Contributing
1729	N	42nd	St.		1890	Building	Contributing
1731	N	42nd	St.		1890	Building	Contributing
<b>Belmont Avenue - 1500 Block</b>							
1517		Belmont	Ave.		1969	Building	Non-Contributing
1521		Belmont	Ave.		1910	Building	Non-Contributing
1523		Belmont	Ave.		1910	Building	Non-Contributing
1525		Belmont	Ave.		1910	Building	Non-Contributing
1527		Belmont	Ave.		1910	Building	Non-Contributing
1529		Belmont	Ave.		1910	Building	Non-Contributing
1531		Belmont	Ave.		1910	Building	Non-Contributing
1533		Belmont	Ave.		1910	Building	Non-Contributing

Street Number	Street Direction	Street Name	Street Type	Historic Name	Year Built	Resource Type	Significance
<b>Marlton Avenue - 1700 Block</b>							
1720		Marlton	Ave.		1890	Building	Contributing
1721		Marlton	Ave.		1890	Building	Contributing
1722		Marlton	Ave.		1890	Building	Contributing
1723		Marlton	Ave.		1890	Building	Contributing
1724		Marlton	Ave.		1890	Building	Contributing
1725		Marlton	Ave.		1890	Building	Contributing
1726		Marlton	Ave.		1890	Building	Contributing
1727		Marlton	Ave.		1890	Building	Contributing
1728		Marlton	Ave.			Site	Non-Contributing
1729		Marlton	Ave.		1890	Building	Contributing
1730		Marlton	Ave.		1890	Building	Contributing
1731		Marlton	Ave.		1890	Building	Contributing
<b>Memorial Avenue - 1700 Block</b>							
1720		Memorial	Ave.		1890	Building	Contributing
1721		Memorial	Ave.		1890	Building	Contributing
1722		Memorial	Ave.		1890	Building	Contributing
1723		Memorial	Ave.			Site	Non-Contributing
1724		Memorial	Ave.		1890	Building	Contributing
1725		Memorial	Ave.		1890	Building	Contributing
1726		Memorial	Ave.		1890	Building	Contributing
1727		Memorial	Ave.		1890	Building	Contributing
1728		Memorial	Ave.			Site	Non-Contributing
1729		Memorial	Ave.			Site	Non-Contributing
1730		Memorial	Ave.		1890	Building	Contributing
1731		Memorial	Ave.		1890	Building	Contributing
<b>Parkside Avenue - 4100 Block</b>							
4100		Parkside	Ave.	The Lansdowne	1890	Building	Significant
4104		Parkside	Ave.		1890	Building	Contributing
4106		Parkside	Ave.		1890	Building	Contributing
4108		Parkside	Ave.	Interim House West	2002	Building	Non-Contributing
4112		Parkside	Ave.	Interim House West	2002	Building	Non-Contributing
4114		Parkside	Ave.	Interim House West	2002	Building	Non-Contributing

Street Number	Street Direction	Street Name	Street Type	Historic Name	Year Built	Resource Type	Significance
4116		Parkside	Ave.	Interim House West	2002	Building	Non-Contributing
4118		Parkside	Ave.			Site	Non-Contributing
4120		Parkside	Ave.			Site	Non-Contributing
4126		Parkside	Ave.		1894	Building	Significant
4128		Parkside	Ave.		1894	Building	Significant
4130		Parkside	Ave.	The Brentwood	1897	Building	Significant
4142		Parkside	Ave.		1894	Building	Significant
4144		Parkside	Ave.		1894	Building	Significant
4146		Parkside	Ave.			Site	Non-Contributing
4150		Parkside	Ave.		1894	Building	Significant
4152		Parkside	Ave.		1894	Building	Significant
<b>Parkside Avenue - 4200 Block</b>							
4200		Parkside	Ave.		1895	Building	Significant
4202		Parkside	Ave.		1895	Building	Significant
4204		Parkside	Ave.		1895	Building	Significant
4206		Parkside	Ave.		1895	Building	Significant
4208		Parkside	Ave.		1895	Building	Significant
4210		Parkside	Ave.		1895	Building	Significant
4212		Parkside	Ave.		1895	Building	Significant
4214		Parkside	Ave.		1895	Building	Significant
4216		Parkside	Ave.		1895	Building	Significant
4218		Parkside	Ave.		1895	Building	Significant
4220		Parkside	Ave.		1895	Building	Significant
4222		Parkside	Ave.		1895	Building	Significant
4224		Parkside	Ave.		1895	Building	Significant
4226		Parkside	Ave.		1895	Building	Significant
4228		Parkside	Ave.		1895	Building	Significant
4230		Parkside	Ave.		1895	Building	Significant
4232		Parkside	Ave.		1895	Building	Significant
4234		Parkside	Ave.		1895	Building	Significant
4236		Parkside	Ave.		1895	Building	Significant
4238		Parkside	Ave.		1895	Building	Significant
4240		Parkside	Ave.		1895	Building	Significant
4242		Parkside	Ave.		1895	Building	Significant



Street Number	Street Direction	Street Name	Street Type	Historic Name	Year Built	Resource Type	Significance
4244		Parkside	Ave.		1895	Building	Significant
4246		Parkside	Ave.		1895	Building	Significant
4248		Parkside	Ave.		1895	Building	Significant
4250		Parkside	Ave.		1895	Building	Significant
4252		Parkside	Ave.		1895	Building	Significant
4254		Parkside	Ave.		1895	Building	Significant
4256		Parkside	Ave.		1895	Building	Significant
4258		Parkside	Ave.		1895	Building	Significant
4260		Parkside	Ave.		1895	Building	Significant
4262		Parkside	Ave.		1895	Building	Significant
4264		Parkside	Ave.		1925	Building	Non-Contributing
4266		Parkside	Ave.		1925	Building	Non-Contributing
4268		Parkside	Ave.		1925	Building	Non-Contributing
4270		Parkside	Ave.			Site	Non-Contributing
4272		Parkside	Ave.		1925	Building	Non-Contributing
4274		Parkside	Ave.		1925	Building	Non-Contributing
4276		Parkside	Ave.			Site	Non-Contributing
4278		Parkside	Ave.		1925	Building	Non-Contributing
4280		Parkside	Ave.		1925	Building	Non-Contributing
4282		Parkside	Ave.		1925	Building	Non-Contributing
4284		Parkside	Ave.		1925	Building	Non-Contributing
4286		Parkside	Ave.		1925	Building	Non-Contributing
4288		Parkside	Ave.		1925	Building	Non-Contributing
4290		Parkside	Ave.		1925	Building	Non-Contributing
4292		Parkside	Ave.		1925	Building	Non-Contributing
4294		Parkside	Ave.		1925	Building	Non-Contributing
4296		Parkside	Ave.		1925	Building	Non-Contributing
4298		Parkside	Ave.		1925	Building	Non-Contributing
<b>Parkside Avenue - 4300 Block</b>							
4300		Parkside	Ave.		1925	Building	Non-Contributing
4302		Parkside	Ave.		1925	Building	Non-Contributing
4304		Parkside	Ave.		1925	Building	Non-Contributing
4306		Parkside	Ave.			Site	Non-Contributing

Street Number	Street Direction	Street Name	Street Type	Historic Name	Year Built	Resource Type	Significance
<b>Viola Street - 4100 Block</b>							
4109		Viola	St.	Interim House West	2002	Building	Non-Contributing
4115		Viola	St.	Interim House West	2002	Building	Non-Contributing
<b>Viola Street - 4200 Block</b>							
4201		Viola	St.		1895	Building	Contributing
4203		Viola	St.		1895	Building	Contributing
4205		Viola	St.		1895	Building	Contributing
4207		Viola	St.		1895	Building	Contributing
4209		Viola	St.		1895	Building	Contributing
4211		Viola	St.		1895	Building	Contributing
4213		Viola	St.		1895	Building	Contributing
4215		Viola	St.		1895	Building	Contributing
4217		Viola	St.		1895	Building	Contributing
4219		Viola	St.		1895	Building	Contributing
4221		Viola	St.		1895	Building	Contributing
4223		Viola	St.			Site	Non-Contributing
4225		Viola	St.			Site	Non-Contributing
4227		Viola	St.			Site	Non-Contributing
4229		Viola	St.			Site	Non-Contributing
4231		Viola	St.		1895	Building	Contributing
4233		Viola	St.			Site	Non-Contributing
4235		Viola	St.			Site	Non-Contributing
4237		Viola	St.			Site	Non-Contributing
4239		Viola	St.			Site	Non-Contributing
4241		Viola	St.		1895	Building	Contributing
4243		Viola	St.		1895	Building	Contributing
4245		Viola	St.			Site	Non-Contributing
4247		Viola	St.			Site	Non-Contributing
4249		Viola	St.		1895	Building	Contributing
4251		Viola	St.		1895	Building	Contributing
4253		Viola	St.		1895	Building	Contributing
4255		Viola	St.		1895	Building	Contributing
4257		Viola	St.		1895	Building	Contributing
4259		Viola	St.		1895	Building	Contributing

Street Number	Street Direction	Street Name	Street Type	Historic Name	Year Built	Resource Type	Significance
4261		Viola	St.		1895	Building	Contributing
4263		Viola	St.		1895	Building	Contributing
4265		Viola	St.			Building	Non-Contributing
4269		Viola	St.		1895	Building	Contributing
4271		Viola	St.		1895	Building	Contributing
4273		Viola	St.		1895	Building	Contributing
4275		Viola	St.		1895	Building	Contributing
4277		Viola	St.			Site	Non-Contributing
4279		Viola	St.		1895	Building	Contributing
4281		Viola	St.		1895	Building	Contributing
4283		Viola	St.			Site	Non-Contributing
4285		Viola	St.		1920	Building	Non-Contributing
4287		Viola	St.			Site	Non-Contributing
4289		Viola	St.		1920	Building	Non-Contributing
4291		Viola	St.			Site	Non-Contributing

### Appendix E: Historic Resource Maps

Various maps of the Parkside Historic District follow this narrative including:

- Historic District – Recommended Boundary
- Significance
- Building Dates
- Current Use – 2006
- Building Style

**Appendix F: Historic Resource Survey Forms**

The following information has been provided to assist in the review of the Historic Resource Survey Forms.



**Location Data**  
Based upon  
Philadelphia Parcel  
and Address  
Records

**Historical Data**  
Primarily based  
upon 1983 *Parkside*  
*National Register*  
*Nomination*

**Physical  
Description**  
Based upon 2006  
field documentation

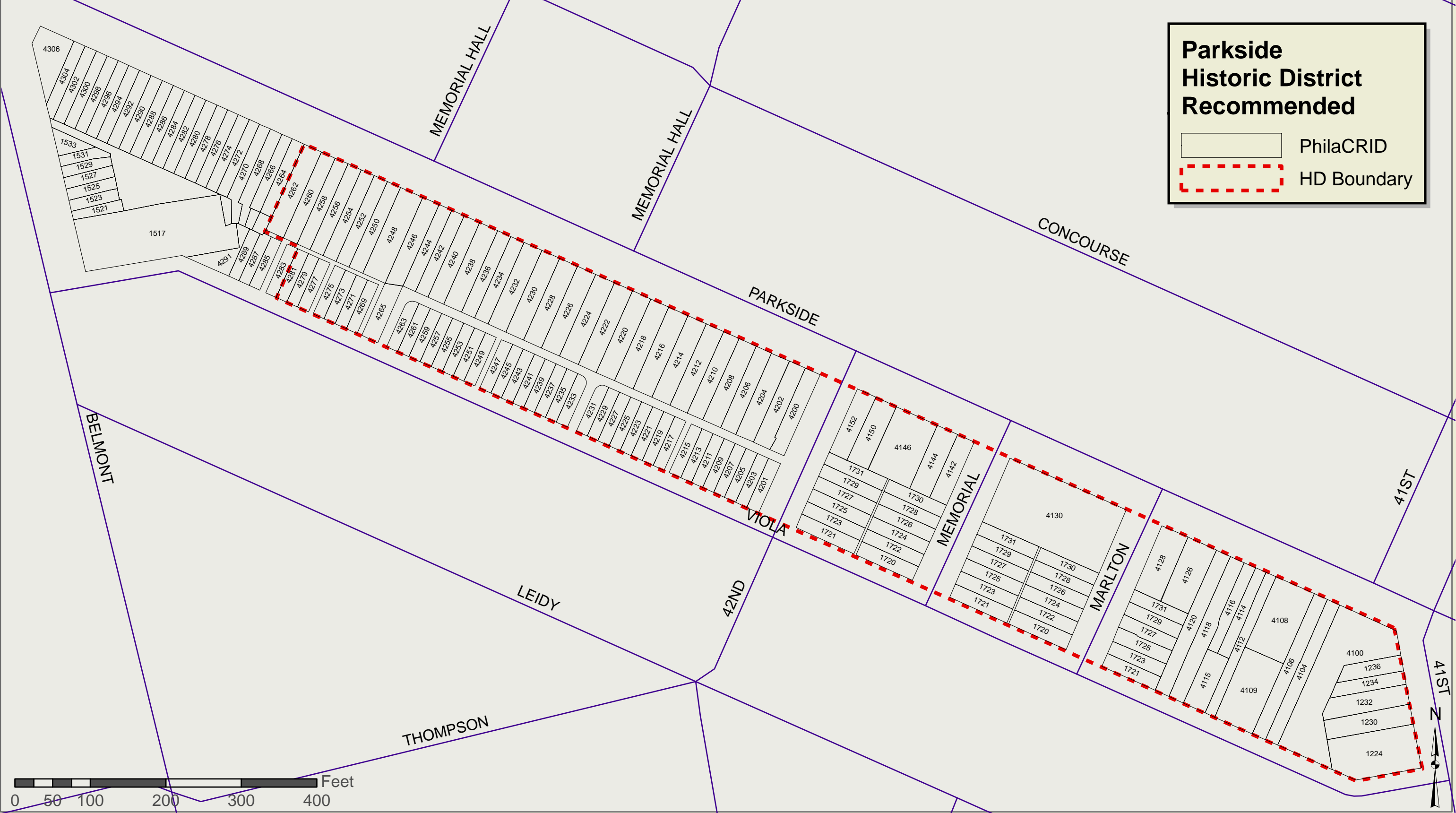
**Photographs**  
Digital images from  
2006 field  
documentation

**Significance**  
2006 Assessment of  
Significance

<i>Philadelphia Register of Historic Places</i>	
<b>4130 PARKSIDE AVE</b>	<b>PARKSIDE HISTORIC DISTRICT</b>
<b>PhilaCRID:</b> 56	<b>GEOID:</b> 628404721300 <b>Parcel:</b> 881016022
<b>Historical Data</b>	
<b>Data Source:</b> NR Nomination	<b>Date:</b> July 1983 <b>Address Listed:</b> 4130-40 Parkside Ave
<b>Resource/Type:</b> Building	<b>Demolished:</b> <input type="checkbox"/>
<b>Historic Name:</b>	<b>Year Built:</b> 1897 <b>Add/Altered:</b> 1996
<b>Architect:</b>	<b>Builder:</b>
<b>Associated Indiv:</b>	<b>Event:</b>
<b>Historic Data Description:</b>	
Three double houses joined by continuous porch & brick screen walls, stair towers in connecting wings, elaborate terra cotta ornament. Contributing. - Rehabilitation 1996 Cambell Thomas & Co.	
<b>Physical Description</b>	
<b>Survey Date:</b> 3/25/2006	<b>Demolished:</b> <input type="checkbox"/>
<b>Resource Type:</b> Building	<b>Foundation:</b> Sandstone/Brownstone
<b>Style:</b> Late Victorian	<b>Roof:</b> Asphalt
<b>Stories:</b> 3 <b>Half:</b> 1 <b>Bays:</b> 14	<b>Exterior Wall:</b> Brick
<b>Function:</b> Domestic	<b>Addl. Walls:</b> Sandstone/Brownstone
<b>SubFunction:</b> Multiple Dwelling	<b>Other Materials:</b> Terra Cotta
<b>Ancillary:</b> None	<b>Sidewalk:</b> Metal
<b>Concrete</b>	
 	
<b>PhilaCRID:</b> 56	<b>PhilaCRID:</b> 56
Parkside_4130_1_150.jpg	Parkside_4130_2_150.jpg
<b>Current Assessment of Significance:</b> Significant	
Wednesday, June 21, 2006	
Page 55 of 161	

# SURVEY OF HISTORIC PLACES IN PHILADELPHIA, PENNSYLVANIA

## PARKSIDE HISTORIC DISTRICT



# SURVEY OF HISTORIC PLACES IN PHILADELPHIA, PENNSYLVANIA

## PARKSIDE HISTORIC DISTRICT





# SURVEY OF HISTORIC PLACES IN PHILADELPHIA, PENNSYLVANIA

## PARKSIDE HISTORIC DISTRICT



# SURVEY OF HISTORIC PLACES IN PHILADELPHIA, PENNSYLVANIA

## PARKSIDE HISTORIC DISTRICT



# SURVEY OF HISTORIC PLACES IN PHILADELPHIA, PENNSYLVANIA

## PARKSIDE HISTORIC DISTRICT





# Philadelphia Register of Historic Places

1224 N 41ST ST

PARKSIDE HISTORIC DISTRICT

PhilaCRID: 1 GEOID: 628413193166 Parcel: 774368000

## Historical Data

Data Source: NR Nomination Date: July 1983 Address Listed: 1224-1228 N 41ST ST

Resource/Type: Building Building Demolished: ☐

Historic Name: Year Built: 1921 Add/Altered: 1950

Architect: Herman Kline Builder:

Associated Indiv: Event:

### Historic Data Description:

Constructed as Synagogue. Central window modified c. 1950 with conversion to Baptist Church. Contributing.

## Physical Description

Survey Date: 3/25/2006 Demolished: ☐

Resource Type: Building

Style: Renaissance

Stories: 3 Half: 0 Bays: 5

Function: Religion

SubFunction: Religious Structure

Ancillary: None

Foundation: Stucco


Roof: Other

Exterior Wall: Brick

Addl. Walls: Stucco

Other Materials:

Sidewalk: Concrete



PhilaCRID: 1 41N\_1224\_1\_150.jpg



PhilaCRID: 1 41N\_1224\_2\_150.jpg

Current Assessment of Significance: Non-Contributing

# Philadelphia Register of Historic Places

1230 N 41ST ST

PARKSIDE HISTORIC DISTRICT

PhilaCRID

2

GEOID:

628413192598

Parcel:

774369000

## Historical Data

Data Source: NR Nomination Date: July 1983 Address Listed: 1230 N 41ST ST

Resource/Type: Building

Demolished: ☐

Historic Name:

Year Built: 1895

Add/Altered:

Architect:

Builder:

Associated Indiv:

Event:

### Historic Data Description:

Tan brick, 2 story side bay capped by pyramidal roof, covered cornice. Painted red post 1983. Contributing.

## Physical Description

Survey Date: 3/25/2006

Demolished: ☐

Resource Type:

Building

Style:

Late Victorian

Stories:

3

Half:

0

Bays:

2

Function:

Domestic

SubFunction:

Single Dwelling

Ancillary:

None

Foundation:

Stucco

Roof:

Aluminum

Exterior Wall:

Brick

Addl. Walls:

Aluminum

Other Materials:

Sidewalk:

Concrete



PhilaCRID: 2 41N\_1230\_1\_150.jpg



PhilaCRID: 2 41N\_1230\_2\_150.jpg

Current Assessment of Significance:

Contributing

# Philadelphia Register of Historic Places

1232 N 41ST ST

PARKSIDE HISTORIC DISTRICT

PhilaCRID

3

GEOID:

628413192855

Parcel:

062259110

## Historical Data

Data Source: NR Nomination Date: July 1983 Address Listed: 1232-1236 N 41ST ST

Resource/Type: Site

Vacant Lot

Demolished:



Historic Name:

Year Built:

Add/Altered:

Architect:

Builder:

Associated Indiv:

Event:

### Historic Data Description:

Vacant lot in 1983. Intrusion

## Physical Description

Survey Date:

3/25/2006

Demolished:



Resource Type:

Site

Style:

Stories:

Half:

Bays:

Function:

Vacant/Not in use

SubFunction:

Ancillary:

None

Foundation:

Roof:

Exterior Wall:

Addl. Walls:

Other Materials:

Sidewalk:

Concrete



PhilaCRID:

3

41N\_1232\_1\_150.jpg

Current Assessment of Significance:

Non-Contributing

# Philadelphia Register of Historic Places

1234 N 41ST ST

PARKSIDE HISTORIC DISTRICT

PhilaCRID

4

GEOID:

628414102088

Parcel:

062259210

## Historical Data

Data Source: NR Nomination Date: July 1983 Address Listed: 1232-1236 N 41ST ST

Resource/Type: Site

Vacant Lot

Demolished:



Historic Name:

Year Built:

Add/Altered:

Architect:

Builder:

Associated Indiv:

Event:

### Historic Data Description:

Vacant lot in 1983. Intrusion

## Physical Description

Survey Date:

3/25/2006

Demolished:



Resource Type:

Site

Style:

Stories:

Half:

Bays:

Function:

Vacant/Not in use

SubFunction:

Ancillary:

None

Foundation:

Roof:

Exterior Wall:

Addl. Walls:

Other Materials:

Sidewalk:

Concrete



PhilaCRID:

4

41N\_1234\_1\_150.jpg

Current Assessment of Significance:

Non-Contributing



# Philadelphia Register of Historic Places

1236 N 41ST ST

PARKSIDE HISTORIC DISTRICT

PhilaCRID

5

GEOID:

628414103208

Parcel:

062259310

## Historical Data

Data Source: NR Nomination Date: July 1983 Address Listed: 1232-1236 N 41ST ST

Resource/Type:

Site

Vacant Lot

Demolished:



Historic Name:

Year Built:

Add/Altered:

Architect:

Builder:

Associated Indiv:

Event:

### Historic Data Description:

Vacant lot in 1983. Intusion

## Physical Description

Survey Date:

3/25/2006

Demolished:



Resource Type:

Site

Style:

Stories:

Half:

Bays:

Function:

Vacant/Not in use

SubFunction:

Ancillary:

None

Foundation:

Roof:

Exterior Wall:

Addl. Walls:

Other Materials:

Sidewalk:

Concrete



PhilaCRID:

5

41N\_1236\_1\_150.jpg

Current Assessment of Significance:

Non-Contributing

# Philadelphia Register of Historic Places

1721 N 42ND ST

PARKSIDE HISTORIC DISTRICT

PhilaCRID: 6 GEOID: 628404421016 Parcel: 062283200

## Historical Data

Data Source: NR Nomination Date: July 1983 Address Listed: 1721-1731 N 42ND ST

Resource/Type: Building Demolished: ☐

Historic Name: Year Built: 1890 Add/Altered:

Architect: Builder:

Associated Indiv: Event:

### Historic Data Description:

2nd story carried over porch on steel lintel, curl wall gables with copper flashing, Spanish tile mansard, copper bays on alternate units. Contributing.

## Physical Description

Survey Date: 3/25/2006 Demolished: ☐

Resource Type: Building

Style: Late Victorian

Stories: 3 Half: 0 Bays: 2

Function: Vacant/Not in use

SubFunction: Single Dwelling

Ancillary: None

Foundation: Sandstone/Brownstone

Roof: Asphalt

Exterior Wall: Brick

Addl. Walls: Vinyl


Other Materials: Granite

Metal

Sidewalk: Concrete



PhilaCRID: 6 42N\_1721\_1\_150.jpg



PhilaCRID: 6 42N\_1721\_2\_150.jpg

Current Assessment of Significance: Contributing

# Philadelphia Register of Historic Places

1723 N 42ND ST

PARKSIDE HISTORIC DISTRICT

PhilaCRID

7

GEOID:

628404421283

Parcel:

062283300

## Historical Data

Data Source: NR Nomination Date: July 1983 Address Listed: 1721-1731 N 42ND ST

Resource/Type: Building

Demolished:

☐

Historic Name:

Year Built:

1890

Add/Altered:

Architect:

Builder:

Associated Indiv:

Event:

### Historic Data Description:

2nd story carried over porch on steel lintel, curl wall gables with copper flashing, Spanish tile mansard, copper bays on alternate units. Contributing.

## Physical Description

Survey Date:

3/25/2006

Demolished:

☐

Resource Type:

Building

Foundation:

Sandstone/Brownstone

Style:

Late Victorian

Roof:

Asphalt

Stories:

2

Half:

1

Bays:

2

Exterior Wall:

Brick

Function:

Domestic

Addl. Walls:

Granite

SubFunction:

Single Dwelling

Other Materials:


Copper

Ancillary:

None

Sidewalk:

Concrete



PhilaCRID: 7

42N\_1723\_1\_150.jpg

Current Assessment of Significance:

Contributing

# Philadelphia Register of Historic Places

1725 N 42ND ST

PARKSIDE HISTORIC DISTRICT

PhilaCRID

8

GEOID:

628404422450

Parcel:

062283400

## Historical Data

Data Source: NR Nomination Date: July 1983 Address Listed: 1721-1731 N 42ND ST

Resource/Type: Building

Demolished:

☐

Historic Name:

Year Built:

1890

Add/Altered:

Architect:

Builder:

Associated Indiv:

Event:

### Historic Data Description:

2nd story carried over porch on steel lintel, curl wall gables with copper flashing, Spanish tile mansard, copper bays on alternate units. Contributing.

## Physical Description

Survey Date:

3/25/2006

Demolished:

☐

Resource Type:

Building

Foundation:

Sandstone/Brownstone

Style:

Late Victorian

Roof:

Asphalt

Stories:

3

Half:

0

Bays:

2

Exterior Wall:

Brick

Function:

Domestic

Addl. Walls:

Copper

SubFunction:

Single Dwelling

Other Materials:


Granite

Ancillary:

None

Sidewalk:

Concrete



PhilaCRID: 8

42N\_1725\_1\_150.jpg

Current Assessment of Significance:

Contributing

# Philadelphia Register of Historic Places

1727 N 42ND ST

PARKSIDE HISTORIC DISTRICT

PhilaCRID

9

GEOID:

628404423537

Parcel:

062283550

## Historical Data

Data Source: NR Nomination Date: July 1983 Address Listed: 1721-1731 N 42ND ST

Resource/Type: Building

Demolished:

☐

Historic Name:

Year Built:

1890

Add/Altered:

Architect:

Builder:

Associated Indiv:

Event:

### Historic Data Description:

2nd story carried over porch on steel lintel, curl wall gables with copper flashing, Spanish tile mansard, copper bays on alternate units. Contributing.

## Physical Description

Survey Date:

3/25/2006

Demolished:

☐

Resource Type:

Building

Foundation:

Sandstone/Brownstone

Style:

Late Victorian

Roof:

Asphalt

Stories:

3

Half:

0

Bays:

2

Exterior Wall:

Brick

Function:

Vacant/Not in use

Addl. Walls:

Wood

SubFunction:

Single Dwelling

Other Materials:

Granite

Ancillary:

None

Sidewalk:

Concrete



PhilaCRID: 9

42N\_1727\_1\_150.jpg

Current Assessment of Significance:

Contributing

# Philadelphia Register of Historic Places

1729 N 42ND ST

PARKSIDE HISTORIC DISTRICT

PhilaCRID

10

GEOID:

628404424703

Parcel:

062283600

## Historical Data

Data Source: NR Nomination Date: July 1983 Address Listed: 1721-1731 N 42ND ST

Resource/Type: Building

Demolished:

☐

Historic Name:

Year Built:

1890

Add/Altered:

Architect:

Builder:

Associated Indiv:

Event:

### Historic Data Description:

2nd story carried over porch on steel lintel, curl wall gables with copper flashing, Spanish tile mansard, copper bays on alternate units. Contributing.

## Physical Description

Survey Date:

3/25/2006

Demolished:

☐

Resource Type:

Building

Foundation:

Sandstone/Brownstone

Roof:

Terra Cotta

Style:

Late Victorian

Exterior Wall:

Brick

Stories:

2

Half:

1

Bays:

2

Addl. Walls:

Function:

Vacant/Not in use

Other Materials:

Granite

SubFunction:

Single Dwelling

Ancillary:

None

Sidewalk:

Concrete



PhilaCRID: 10

42N\_1729\_1\_150.jpg

Current Assessment of Significance:

Contributing



# Philadelphia Register of Historic Places

1731 N 42ND ST

PARKSIDE HISTORIC DISTRICT

PhilaCRID

11

GEOID:

628404424879

Parcel:

062283700

## Historical Data

Data Source: NR Nomination Date: July 1983 Address Listed: 1721-1731 N 42ND ST

Resource/Type: Building

Demolished: ☐

Historic Name:

Year Built: 1890

Add/Altered:

Architect:

Builder:

Associated Indiv:

Event:

### Historic Data Description:

2nd story carried over porch on steel lintel, curl wall gables with copper flashing, Spanish tile mansard, copper bays on alternate units. Contributing.

## Physical Description

Survey Date:

3/25/2006

Demolished: ☐

Resource Type:

Building

Style:

Late Victorian

Stories:

3

Half:

0

Bays:

2

Function:

Vacant/Not in use

SubFunction:

Single Dwelling

Ancillary:

None

Foundation:

Concrete

Roof:

Asphalt

Exterior Wall:

Brick

Addl. Walls:

Wood


Other Materials:

Granite


Copper

Sidewalk:

Concrete



PhilaCRID: 11 42N\_1731\_1\_150.jpg



PhilaCRID: 11 42N\_1731\_2\_150.jpg

Current Assessment of Significance:

Contributing



# Philadelphia Register of Historic Places

1517 BELMONT AVE

PARKSIDE HISTORIC DISTRICT

PhilaCRID

12

GEOID:

627494562015

Parcel:

783042300

## Historical Data

Data Source: NR Nomination Date: July 1983 Address Listed: 1517-1519 Belmont Ave

Resource/Type: Building

Demolished:

☐

Historic Name:

Year Built: 1969

Add/Altered:

Architect:

Builder:

Associated Indiv:

Event:

### Historic Data Description:

Fire house - Intrusion.

## Physical Description

Survey Date: 3/25/2006

Demolished:

☐

Resource Type:

Building

Style:

Modern Movement

Stories:

1

Half:

0

Bays:

3

Function:

Government

SubFunction:

Fire Station

Ancillary:

None

Foundation:

Brick

Roof:

Exterior Wall:

Brick

Addl. Walls:

Other Materials:

Sidewalk:

Concrete



PhilaCRID: 12 Belmont\_1517\_1\_150.jpg



PhilaCRID: 12 Belmont\_1517\_2\_150.jpg

Current Assessment of Significance:

Non-Contributing

# Philadelphia Register of Historic Places

1521 BELMONT AVE

PARKSIDE HISTORIC DISTRICT

PhilaCRID: 13 GEOID: 627494464334 Parcel: 062338400

## Historical Data

Data Source: NR Nomination Date: July 1983 Address Listed: 1521-1533 Belmont Ave

Resource/Type: Building Demolished: ☐

Historic Name: Year Built: 1910 Add/Altered:

Architect: Builder:

Associated Individ: Event:

### Historic Data Description:

Metal bay and modillioned metal cornice. Bays covered with aluminum. Front porches infilled. Contributing.

## Physical Description

Survey Date: 3/25/2006 Demolished: ☐

Resource Type: Building

Style: Colonial Revival

Stories: 2 Half: 0 Bays: 2

Function: Domestic

SubFunction: Single Dwelling

Ancillary: None

Foundation: Stucco

Roof:

Exterior Wall: Brick

Addl. Walls: Stucco

Other Materials: Wood

Sidewalk: Concrete



PhilaCRID: 13 Belmont\_1521\_1\_150.jpg

Current Assessment of Significance: Non-Contributing

# Philadelphia Register of Historic Places

1523 BELMONT AVE

PARKSIDE HISTORIC DISTRICT

PhilaCRID

14

GEOID:

627494463488

Parcel:

062338500

## Historical Data

Data Source: NR Nomination Date: July 1983 Address Listed: 1521-1533 Belmont Ave

Resource/Type: Building

Demolished:

☐

Historic Name:

Year Built:

1910

Add/Altered:

Architect:

Builder:

Associated Indiv:

Event:

### Historic Data Description:

Metal bay and modillioned metal cornice. Bays covered with aluminum. Front porches infilled. Contributing.

## Physical Description

Survey Date:

3/25/2006

Demolished:

☐

Resource Type:

Building

Style:

Colonial Revival

Stories:

2

Half:

0

Bays:

2

Function:

Domestic

SubFunction:

Single Dwelling

Ancillary:

None

Foundation:

Stucco

Roof:

Exterior Wall:

Brick

Addl. Walls:

Vinyl

Other Materials:

Sidewalk:

Concrete



PhilaCRID: 14

Belmont\_1523\_1\_150.jpg

Current Assessment of Significance:

Non-Contributing

# Philadelphia Register of Historic Places

1525 BELMONT AVE

PARKSIDE HISTORIC DISTRICT

PhilaCRID

15

GEOID:

627494463653

Parcel:

062338600

## Historical Data

Data Source: NR Nomination Date: July 1983 Address Listed: 1521-1533 Belmont Ave

Resource/Type: Building

Demolished:

☐

Historic Name:

Year Built:

1910

Add/Altered:

Architect:

Builder:

Associated Indiv:

Event:

### Historic Data Description:

Metal bay and modillioned metal cornice. Bays covered with aluminum. Front porches infilled. Contributing.

## Physical Description

Survey Date:

3/25/2006

Demolished:

☐

Resource Type:

Building

Style:

Colonial Revival

Stories:

2

Half:

0

Bays:

2

Function:

Domestic

SubFunction:

Single Dwelling

Ancillary:

None

Foundation:

Concrete

Roof:

Exterior Wall:

Brick

Addl. Walls:

Vinyl

Other Materials:

Sidewalk:

Concrete



PhilaCRID: 15

Belmont\_1525\_1\_150.jpg

Current Assessment of Significance:

Non-Contributing

# Philadelphia Register of Historic Places

1527 BELMONT AVE

PARKSIDE HISTORIC DISTRICT

PhilaCRID

16

GEOID:

627494463728

Parcel:

062338700

## Historical Data

Data Source: NR Nomination Date: July 1983 Address Listed: 1521-1533 Belmont Ave

Resource/Type: Building

Demolished:

☐

Historic Name:

Year Built:

1910

Add/Altered:

Architect:

Builder:

Associated Indiv:

Event:

### Historic Data Description:

Metal bay and modillioned metal cornice. Bays covered with aluminum. Front porches infilled. Contributing.

## Physical Description

Survey Date:

3/25/2006

Demolished:

☐

Resource Type:

Building

Style:

Colonial Revival

Stories:

2

Half:

0

Bays:

2

Function:

Domestic

SubFunction:

Single Dwelling

Ancillary:

None

Foundation:

Vinyl

Roof:

Exterior Wall:

Vinyl

Addl. Walls:

Other Materials:

Sidewalk:

Concrete



PhilaCRID: 16

Belmont\_1527\_1\_150.jpg

Current Assessment of Significance:

Non-Contributing



# Philadelphia Register of Historic Places

1529 BELMONT AVE

PARKSIDE HISTORIC DISTRICT

PhilaCRID

17

GEOID:

627494462982

Parcel:

062338800

## Historical Data

Data Source: NR Nomination Date: July 1983 Address Listed: 1521-1533 Belmont Ave

Resource/Type: Building

Demolished:

☐

Historic Name:

Year Built:

1910

Add/Altered:

Architect:

Builder:

Associated Indiv:

Event:

### Historic Data Description:

Metal bay and modillioned metal cornice. Bays covered with aluminum. Front porches infilled. Contributing.

## Physical Description

Survey Date:

3/25/2006

Demolished:

☐

Resource Type:

Building

Style:

Colonial Revival

Stories:

2

Half:

0

Bays:

2

Function:

Domestic

SubFunction:

Single Dwelling

Ancillary:

None

Foundation:

Brick

Roof:

Exterior Wall:

Vinyl

Addl. Walls:

Other Materials:

Sidewalk:

Concrete



PhilaCRID: 17

Belmont\_1529\_1\_150.jpg

Current Assessment of Significance:

Non-Contributing

# Philadelphia Register of Historic Places

1531 BELMONT AVE

PARKSIDE HISTORIC DISTRICT

PhilaCRID

18

GEOID:

627494472067

Parcel:

062338900

## Historical Data

Data Source: NR Nomination Date: July 1983 Address Listed: 1521-1533 Belmont Ave

Resource/Type: Building

Demolished:

☐

Historic Name:

Year Built:

1910

Add/Altered:

Architect:

Builder:

Associated Indiv:

Event:

### Historic Data Description:

Metal bay and modillioned metal cornice. Bays covered with aluminum. Front porches infilled. Contributing.

## Physical Description

Survey Date:

3/25/2006

Demolished:

☐

Resource Type:

Building

Style:

Colonial Revival

Stories:

2

Half:

0

Bays:

2

Function:

Domestic

SubFunction:

Single Dwelling

Ancillary:

None

Foundation:

Brick

Roof:

Exterior Wall:

Vinyl

Addl. Walls:

Other Materials:

Sidewalk:

Concrete



PhilaCRID: 18

Belmont\_1531\_1\_150.jpg

Current Assessment of Significance:

Non-Contributing

# Philadelphia Register of Historic Places

1533 BELMONT AVE

PARKSIDE HISTORIC DISTRICT

PhilaCRID

19

GEOID:

627494471211

Parcel:

062339000

## Historical Data

Data Source: NR Nomination Date: July 1983 Address Listed: 1521-1533 Belmont Ave

Resource/Type: Building

Demolished:

☐

Historic Name:

Year Built:

1910

Add/Altered:

Architect:

Builder:

Associated Indiv:

Event:

### Historic Data Description:

Metal bay and modillioned metal cornice. Bays covered with aluminum. Front porches infilled. Contributing.

## Physical Description

Survey Date:

3/25/2006

Demolished:

☐

Resource Type:

Building

Style:

Colonial Revival

Stories:

2

Half:

0

Bays:

3

Function:

Domestic

SubFunction:

Single Dwelling

Ancillary:

None

Foundation:

Brick

Roof:

Exterior Wall:

Brick

Addl. Walls:

Vinyl

Other Materials:

Sidewalk:

Concrete



PhilaCRID: 19 Belmont\_1533\_1\_150.jpg



PhilaCRID: 19 Belmont\_1533\_2\_150.jpg

Current Assessment of Significance:

Non-Contributing

# Philadelphia Register of Historic Places

1720 MARLTON AVE

PARKSIDE HISTORIC DISTRICT

PhilaCRID

20

GEOID:

628404609820

Parcel:

062272000

## Historical Data

Data Source: NR Nomination Date: July 1983 Address Listed: 1720-30 1721-31 Marlton St

Resource/Type: Building

Demolished:

☐

Historic Name:

Year Built: 1890

Add/Altered:

Architect:

Builder:

Associated Indiv:

Event:

### Historic Data Description:

2nd story carried over porch on steel lintel, curl wall gables with copper flashing, Spanish tile mansard, copper bays on alternate units. Copper removed at 1721-31. Contributing.

## Physical Description

Survey Date:

3/25/2006

Demolished:

☐

Resource Type:

Building

Style:

Late Victorian

Stories:

3

Half:

0

Bays:

2

Function:

Domestic

SubFunction:

Single Dwelling

Ancillary:

None

Foundation:

Sandstone/Brownstone

Roof:

Rubber

Exterior Wall:

Brick

Addl. Walls:

Wood

Other Materials:

Granite

Sidewalk:

Concrete



PhilaCRID: 20 Marlton\_1720\_1\_150.jpg



PhilaCRID: 20 Marlton\_1720\_2\_150.jpg

Current Assessment of Significance:

Contributing

# Philadelphia Register of Historic Places

1721 MARLTON AVE

PARKSIDE HISTORIC DISTRICT

PhilaCRID: 21 GEOID: 628404802401 Parcel: 881016190

## Historical Data

Data Source: NR Nomination Date: July 1983 Address Listed: 1720-30 1721-31 Marlton St

Resource/Type: Building Demolished: ☐

Historic Name: Year Built: 1890 Add/Altered: 1999

Architect: Builder:

Associated Indiv: Event:

### Historic Data Description:

2nd story carried over porch on steel lintel, curl wall gables with copper flashing, Spanish tile mansard, copper bays on alternate units. Copper removed at 1721-31. Contributing. - Rehab. 1999

## Physical Description

Survey Date: 3/25/2006 Demolished: ☐

Resource Type: Building

Style: Late Victorian

Stories: 3 Half: 0 Bays: 2

Function: Domestic

SubFunction: Multiple Dwelling

Ancillary: None

Foundation: Sandstone/Brownstone

Roof: Asphalt

Exterior Wall: Brick


Addl. Walls: Metal

Other Materials: Granite

Sidewalk: Concrete



PhilaCRID: 21 Marlton\_1721\_1\_150.jpg



PhilaCRID: 21 Marlton\_1721\_3\_150.jpg

Current Assessment of Significance: Contributing



# Philadelphia Register of Historic Places

1722 MARLTON AVE

PARKSIDE HISTORIC DISTRICT

PhilaCRID

22

GEOID:

628404700908

Parcel:

062272100

## Historical Data

Data Source: NR Nomination Date: July 1983 Address Listed: 1720-30 1721-31 Marlton St

Resource/Type: Building

Demolished:

☐

Historic Name:

Year Built: 1890

Add/Altered:

Architect:

Builder:

Associated Indiv:

Event:

### Historic Data Description:

2nd story carried over porch on steel lintel, curl wall gables with copper flashing, Spanish tile mansard, copper bays on alternate units. Copper removed at 1721-31. Contributing.

## Physical Description

Survey Date:

3/25/2006

Demolished:

☐

Resource Type:

Building

Style:

Late Victorian

Stories:

2

Half:

1

Bays:

2

Function:

Vacant/Not in use

SubFunction:

Single Dwelling

Ancillary:

None

Foundation:

Sandstone/Brownstone

Roof:

Terra Cotta

Exterior Wall:

Brick

Addl. Walls:

Copper

Other Materials:

Granite

Sidewalk:

Concrete



PhilaCRID: 22 Marlton\_1722\_1\_150.jpg



PhilaCRID: 22 Marlton\_1722\_2\_150.jpg

Current Assessment of Significance:

Contributing

# Philadelphia Register of Historic Places

1723 MARLTON AVE

PARKSIDE HISTORIC DISTRICT

PhilaCRID: 23 GEOID: 628404802401 Parcel: 881016190

## Historical Data

Data Source: NR Nomination Date: July 1983 Address Listed: 1720-30 1721-31 Marlton St

Resource/Type: Demolished: ☐

Historic Name: Year Built: 1890 Add/Altered: 1999

Architect: Builder:

Associated Indiv: Event:

### Historic Data Description:

2nd story carried over porch on steel lintel, curl wall gables with copper flashing, Spanish tile mansard, copper bays on alternate units. Copper removed at 1721-31. Contributing. - Rehab. 1999

## Physical Description

Survey Date: 3/25/2006 Demolished: ☐

Resource Type: Building

Style: Late Victorian

Stories: 2 Half: 1 Bays: 2

Function: Domestic

SubFunction: Multiple Dwelling

Ancillary: None

Foundation: Sandstone/Brownstone

Roof: Asphalt

Exterior Wall: Brick

Addl. Walls: Metal

Other Materials: Granite

Sidewalk: Concrete



PhilaCRID: 23 Marlton\_1723\_1\_150.jpg



PhilaCRID: 23 Marlton\_1723\_2\_150.jpg

Current Assessment of Significance: Contributing

# Philadelphia Register of Historic Places

1724 MARLTON AVE

PARKSIDE HISTORIC DISTRICT

PhilaCRID

24

GEOID:

628404710175

Parcel:

062272200

## Historical Data

Data Source: NR Nomination Date: July 1983 Address Listed: 1720-30 1721-31 Marlton St

Resource/Type: Building

Demolished:

☐

Historic Name:

Year Built:

1890

Add/Altered:

Architect:

Builder:

Associated Indiv:

Event:

### Historic Data Description:

2nd story carried over porch on steel lintel, curl wall gables with copper flashing, Spanish tile mansard, copper bays on alternate units. Copper removed at 1721-31. Contributing.

## Physical Description

Survey Date:

3/25/2006

Demolished:

☐

Resource Type:

Building

Foundation:

Sandstone/Brownstone

Roof:

Terra Cotta

Style:

Late Victorian

Exterior Wall:

Brick

Stories:

3

Half:

0

Bays:

2

Addl. Walls:

Copper

Function:

Domestic

Other Materials:

Granite

SubFunction:


Single Dwelling

Ancillary:

None

Sidewalk:

Concrete



PhilaCRID: 24

Marlton\_1724\_1\_150.jpg

Current Assessment of Significance:

Contributing

# Philadelphia Register of Historic Places

1725 MARLTON AVE

PARKSIDE HISTORIC DISTRICT

PhilaCRID

25

GEOID:

628404802578

Parcel:

881016190

## Historical Data

Data Source: NR Nomination Date: July 1983 Address Listed: 1720-30 1721-31 Marlton St

Resource/Type: Building

Demolished:

☐

Historic Name:

Year Built:

1890

Add/Altered:

1999

Architect:

Builder:

Associated Indiv:

Event:

### Historic Data Description:

2nd story carried over porch on steel lintel, curl wall gables with copper flashing, Spanish tile mansard, copper bays on alternate units. Copper removed at 1721-31. Contributing. - Rehab. 1999

## Physical Description

Survey Date:

3/25/2006

Demolished:

☐

Resource Type:

Building

Foundation:

Sandstone/Brownstone

Roof:

Asphalt

Style:

Late Victorian

Exterior Wall:

Brick

Stories:

3

Half:

0

Bays:

2

Addl. Walls:

Metal

Function:

Domestic

Other Materials:

Granite

SubFunction:

Multiple Dwelling

Ancillary:

None

Sidewalk:

Concrete



PhilaCRID: 25 Marlton\_1725\_1\_150.jpg



PhilaCRID: 25 Marlton\_1725\_2\_150.jpg

Current Assessment of Significance:

Contributing



# Philadelphia Register of Historic Places

1726 MARLTON AVE

PARKSIDE HISTORIC DISTRICT

PhilaCRID: 26 GEOID: 628404711341 Parcel: 062272300

## Historical Data

Data Source: NR Nomination Date: July 1983 Address Listed: 1720-30 1721-31 Marlton St

Resource/Type: Building Demolished: ☐

Historic Name: Year Built: 1890 Add/Altered:

Architect: Builder:

Associated Indiv: Event:

### Historic Data Description:

2nd story carried over porch on steel lintel, curl wall gables with copper flashing, Spanish tile mansard, copper bays on alternate units. Copper removed at 1721-31. Contributing.

## Physical Description

Survey Date: 3/25/2006 Demolished: ☐

Resource Type: Building

Style: Late Victorian

Stories: 3 Half: 0 Bays: 2

Function: Domestic

SubFunction: Single Dwelling

Ancillary: None

Foundation: Sandstone/Brownstone


Roof: Terra Cotta

Exterior Wall: Brick


Addl. Walls: Copper

Other Materials: Granite

Sidewalk: Concrete



PhilaCRID: 26 Marlton\_1726\_1\_150.jpg



PhilaCRID: 26 Marlton\_1726\_2\_150.jpg

Current Assessment of Significance: Contributing



# Philadelphia Register of Historic Places

1727 MARLTON AVE

PARKSIDE HISTORIC DISTRICT

PhilaCRID

27

GEOID:

628404803755

Parcel:

881016190

## Historical Data

Data Source: NR Nomination Date: July 1983 Address Listed: 1720-30 1721-31 Marlton St

Resource/Type: Building

Demolished: ☐

Historic Name:

Year Built: 1890

Add/Altered: 1999

Architect:

Builder:

Associated Indiv:

Event:

### Historic Data Description:

2nd story carried over porch on steel lintel, curl wall gables with copper flashing, Spanish tile mansard, copper bays on alternate units. Copper removed at 1721-31. Contributing. - Rehab. 1999

## Physical Description

Survey Date: 3/25/2006

Demolished: ☐

Resource Type:

Building

Style:

Late Victorian

Stories:

3

Half:

0

Bays:

2

Function:

Domestic

SubFunction:

Single Dwelling

Ancillary:

None

Foundation:

Sandstone/Brownstone

Roof:

Asphalt

Exterior Wall:

Brick

Addl. Walls:

Copper

Other Materials:

Granite

Sidewalk:

Concrete



PhilaCRID: 27 Marlton\_1727\_1\_150.jpg



PhilaCRID: 27 Marlton\_1727\_2\_150.jpg

Current Assessment of Significance:

Contributing

# Philadelphia Register of Historic Places

1728 MARLTON AVE

PARKSIDE HISTORIC DISTRICT

PhilaCRID

28

GEOID:

628404712417

Parcel:

062272410

## Historical Data

Data Source: NR Nomination Date: July 1983 Address Listed: 1720-30 1721-31 Marlton St

Resource/Type: Site

Demolished:



Historic Name:

Year Built:

Add/Altered:

Architect:

Builder:

Associated Indiv:

Event:

### Historic Data Description:

2nd story carried over porch on steel lintel, curl wall gables with copper flashing, Spanish tile mansard, copper bays on alternate units. Copper removed at 1721-31. Contributing.

## Physical Description

Survey Date:

3/25/2006

Demolished:



Resource Type:

Site

Style:

Stories:

Half:

Bays:

Function:

Vacant/Not in use

SubFunction:

Ancillary:

None

Foundation:

Roof:


Exterior Wall:

Addl. Walls:

Other Materials:

Sidewalk:

Concrete



PhilaCRID: 28

Marlton\_1728\_1\_150.jpg

Current Assessment of Significance:

Non-Contributing

# Philadelphia Register of Historic Places

1729 MARLTON AVE

PARKSIDE HISTORIC DISTRICT

PhilaCRID

29

GEOID:

628404804922

Parcel:

881016190

## Historical Data

Data Source: NR Nomination Date: July 1983 Address Listed: 1720-30 1721-31 Marlton St

Resource/Type: Building

Demolished:

☐

Historic Name:

Year Built:

1890

Add/Altered:

1999

Architect:

Builder:

Associated Indiv:

Event:

### Historic Data Description:

2nd story carried over porch on steel lintel, curl wall gables with copper flashing, Spanish tile mansard, copper bays on alternate units. Copper removed at 1721-31. Contributing. - Rehab. 1999

## Physical Description

Survey Date:

3/25/2006

Demolished:

☐

Resource Type:

Building

Foundation:

Sandstone/Brownstone

Roof:

Asphalt

Style:

Late Victorian

Exterior Wall:

Brick

Stories:

2

Half:

1

Bays:

2

Addl. Walls:

Metal

Function:

Domestic

Other Materials:

Granite

SubFunction:

Multiple Dwelling

Ancillary:

None

Sidewalk:

Concrete



PhilaCRID: 29 Marlton\_1729\_1\_150.jpg



PhilaCRID: 29 Marlton\_1729\_2\_150.jpg

Current Assessment of Significance:

Contributing

# Philadelphia Register of Historic Places

1730 MARLTON AVE

PARKSIDE HISTORIC DISTRICT

PhilaCRID: 31 GEOID: 628404712683 Parcel: 062272500

## Historical Data

Data Source: NR Nomination Date: July 1983 Address Listed: 1720-30 1721-31 Marlton St

Resource/Type: Building Demolished: ☒

Historic Name: Year Built: 1890 Add/Altered:

Architect: Builder:

Associated Individ: Event:

### Historic Data Description:

2nd story carried over porch on steel lintel, curl wall gables with copper flashing, Spanish tile mansard, copper bays on alternate units. Copper removed at 1721-31. Contributing.

## Physical Description

Survey Date: 3/25/2006 Demolished: ☐

Resource Type: Building

Style: Late Victorian

Stories: 3 Half: 0 Bays: 2

Function: Vacant/Not in use

SubFunction: Single Dwelling

Ancillary: None

Foundation: Sandstone/Brownstone

Roof: Rubber


Exterior Wall: Brick

Addl. Walls: Wood

Other Materials: Granite

Stucco

Sidewalk: Concrete



PhilaCRID: 31 Marlton\_1730\_1\_150.jpg

Current Assessment of Significance: Contributing

# Philadelphia Register of Historic Places

1731 MARLTON AVE

PARKSIDE HISTORIC DISTRICT

PhilaCRID: 32 GEOID: 628404814099 Parcel: 881016190

## Historical Data

Data Source: NR Nomination Date: July 1983 Address Listed: 1720-30 1721-31 Marlton St

Resource/Type: Building Demolished: ☐

Historic Name: Year Built: 1890 Add/Altered: 1999

Architect: Builder:

Associated Indiv: Event:

### Historic Data Description:

2nd story carried over porch on steel lintel, curl wall gables with copper flashing, Spanish tile mansard, copper bays on alternate units. Copper removed at 1721-31. Contributing. - Rehab. 1999

## Physical Description

Survey Date: 3/25/2006 Demolished: ☐

Resource Type: Building

Style: Late Victorian

Stories: 3 Half: 0 Bays: 2

Function: Domestic

SubFunction: Multiple Dwelling

Ancillary: None

Foundation: Sandstone/Brownstone


Roof: Asphalt

Exterior Wall: Brick


Addl. Walls: Metal

Other Materials: Granite

Sidewalk: Concrete



PhilaCRID: 32 Marlton\_1731\_1\_150.jpg



PhilaCRID: 32 Marlton\_1731\_2\_150.jpg

Current Assessment of Significance: Contributing



# Philadelphia Register of Historic Places

1720 MEMORIAL AVE

PARKSIDE HISTORIC DISTRICT

PhilaCRID: 33 GEOID: 628404418791 Parcel: 062273600

## Historical Data

Data Source: NR Nomination Date: July 1983 Address Listed: 1720-30 1721-31 Memorial

Resource/Type: Building Demolished: ☐

Historic Name: Year Built: 1890 Add/Altered:

Architect: Builder:

Associated Indiv: Event:

### Historic Data Description:

2nd story carried over porch on steel lintel, curl wall gables with copper flashing, Spanish tile mansard, copper bays on alternate units. Contributing.

## Physical Description

Survey Date: 3/25/2006 Demolished: ☐

Resource Type: Building

Style: Late Victorian

Stories: 3 Half: 0 Bays: 2

Function: Domestic

SubFunction: Single Dwelling

Ancillary: None

Foundation: Sandstone/Brownstone


Roof: Asphalt

Exterior Wall: Brick


Addl. Walls: Copper

Other Materials: Granite

Sidewalk: Concrete



PhilaCRID: 33 Memorial\_1720\_1\_150.jpg



PhilaCRID: 33 Memorial\_1720\_2\_150.jpg

Current Assessment of Significance: Contributing

# Philadelphia Register of Historic Places

1721 MEMORIAL AVE

PARKSIDE HISTORIC DISTRICT

PhilaCRID: 34 GEOID: 628404611144 Parcel: 062272800

## Historical Data

Data Source: NR Nomination Date: July 1983 Address Listed: 1720-30 1721-31 Memorial

Resource/Type: Building Demolished: ☐

Historic Name: Year Built: 1890 Add/Altered:

Architect: Builder:

Associated Indiv: Event:

### Historic Data Description:

2nd story carried over porch on steel lintel, curl wall gables with copper flashing, Spanish tile mansard, copper bays on alternate units. Contributing.

## Physical Description

Survey Date: 3/25/2006 Demolished: ☐

Resource Type: Building

Style: Late Victorian

Stories: 3 Half: 0 Bays: 2

Function: Domestic

SubFunction: Single Dwelling

Ancillary: None

Foundation: Concrete

Roof: Rubber

Exterior Wall: Brick

Addl. Walls: Aluminum

Other Materials: Granite

Sidewalk: Concrete



PhilaCRID: 34 Memorial\_1721\_1\_150.jpg



PhilaCRID: 34 Memorial\_1721\_2\_150.jpg

Current Assessment of Significance: Contributing

# Philadelphia Register of Historic Places

1722 MEMORIAL AVE

PARKSIDE HISTORIC DISTRICT

PhilaCRID

35

GEOID:

628404419878

Parcel:

062273700

## Historical Data

Data Source: NR Nomination Date: July 1983 Address Listed: 1720-30 1721-31 Memorial

Resource/Type: Building

Demolished:

☐

Historic Name:

Year Built: 1890

Add/Altered:

Architect:

Builder:

Associated Indiv:

Event:

### Historic Data Description:

2nd story carried over porch on steel lintel, curl wall gables with copper flashing, Spanish tile mansard, copper bays on alternate units. Contributing.

## Physical Description

Survey Date:

3/25/2006

Demolished:

☐

Resource Type:

Building

Style:

Late Victorian

Stories:

2

Half:

1

Bays:

2

Function:

Domestic

SubFunction:

Single Dwelling

Ancillary:

None

Foundation:

Sandstone/Brownstone

Roof:

Terra Cotta

Exterior Wall:

Brick

Addl. Walls:


Copper

Other Materials:


Granite

Sidewalk:

Concrete



PhilaCRID: 35 Memorial\_1722\_1\_150.jpg



PhilaCRID: 35 Memorial\_1722\_2\_150.jpg

Current Assessment of Significance:

Contributing

# Philadelphia Register of Historic Places

1723 MEMORIAL AVE

PARKSIDE HISTORIC DISTRICT

PhilaCRID

36

GEOID:

628404612312

Parcel:

062272900

## Historical Data

Data Source: NR Nomination Date: July 1983 Address Listed: 1720-30 1721-31 Memorial

Resource/Type: Building

Demolished:

☐

Historic Name:

Year Built:

Add/Altered:

Architect:

Builder:

Associated Indiv:

Event:

### Historic Data Description:

1983) 2 1/2 story, 1890s brick residence, 2nd story carried over porch on steel lintel, curl wall gables with copper flashing, Spanish tile mansard, copper bays on alternate units. Contributing.

## Physical Description

Survey Date:

3/25/2006

Demolished:

☒

Resource Type:

Site

Style:

Stories:

Half:

Bays:

Function:

Vacant/Not in use

SubFunction:

Ancillary:

None

Foundation:

Roof:


Exterior Wall:

Addl. Walls:

Other Materials:

Sidewalk:

Concrete



PhilaCRID: 36

Memorial\_1723\_1\_150.jpg

Current Assessment of Significance:

Non-Contributing



# Philadelphia Register of Historic Places

1724 MEMORIAL AVE

PARKSIDE HISTORIC DISTRICT

PhilaCRID: 37 GEOID: 628404520044 Parcel: 062273800

## Historical Data

Data Source: NR Nomination Date: July 1983 Address Listed: 1720-30 1721-31 Memorial

Resource/Type: Building Demolished: ☐

Historic Name: Year Built: 1890 Add/Altered:

Architect: Builder:

Associated Indiv: Event:

### Historic Data Description:

2nd story carried over porch on steel lintel, curl wall gables with copper flashing, Spanish tile mansard, copper bays on alternate units. Contributing.

## Physical Description

Survey Date: 3/25/2006 Demolished: ☐

Resource Type: Building

Style: Late Victorian

Stories: 3 Half: 0 Bays: 2

Function: Vacant/Not in use

SubFunction: Single Dwelling

Ancillary: None

Foundation: Sandstone/Brownstone


Roof: Wood

Exterior Wall: Brick


Addl. Walls: Wood

Other Materials: Granite

Sidewalk: Concrete



PhilaCRID: 37 Memorial\_1724\_1\_150.jpg



PhilaCRID: 37 Memorial\_1724\_2\_150.jpg

Current Assessment of Significance: Contributing



# Philadelphia Register of Historic Places

1725 MEMORIAL AVE

PARKSIDE HISTORIC DISTRICT

PhilaCRID: 38 GEOID: 628404612489 Parcel: 062273000

## Historical Data

Data Source: NR Nomination Date: July 1983 Address Listed: 1720-30 1721-31 Memorial

Resource/Type: Building Demolished: ☐

Historic Name: Year Built: 1890 Add/Altered:

Architect: Builder:

Associated Indiv: Event:

### Historic Data Description:

2nd story carried over porch on steel lintel, curl wall gables with copper flashing, Spanish tile mansard, copper bays on alternate units. Contributing.

## Physical Description

Survey Date: 3/25/2006 Demolished: ☐

Resource Type: Building

Style: Late Victorian

Stories: 3 Half: 0 Bays: 2

Function: Domestic

SubFunction: Multiple Dwelling

Ancillary: None

Foundation: Sandstone/Brownstone

Roof: Asphalt


Exterior Wall: Brick

Addl. Walls: Metal


Other Materials: Granite

Stucco

Sidewalk: Concrete



PhilaCRID: 38 Memorial\_1725\_1\_150.jpg



PhilaCRID: 38 Memorial\_1725\_2\_150.jpg

Current Assessment of Significance: Contributing

# Philadelphia Register of Historic Places

1726 MEMORIAL AVE

PARKSIDE HISTORIC DISTRICT

PhilaCRID

39

GEOID:

628404521221

Parcel:

062273900

## Historical Data

Data Source: NR Nomination Date: July 1983 Address Listed: 1720-30 1721-31 Memorial

Resource/Type: Building

Demolished:

☐

Historic Name:

Year Built: 1890

Add/Altered:

Architect:

Builder:

Associated Indiv:

Event:

### Historic Data Description:

2nd story carried over porch on steel lintel, curl wall gables with copper flashing, Spanish tile mansard, copper bays on alternate units. Contributing.

## Physical Description

Survey Date:

3/25/2006

Demolished:

☐

Resource Type:

Building

Style:

Late Victorian

Stories:

3

Half:

0

Bays:

2

Function:

Domestic

SubFunction:

Single Dwelling

Ancillary:

None

Foundation:

Sandstone/Brownstone

Roof:

Asphalt

Exterior Wall:

Brick

Addl. Walls:

Metal

Other Materials:

Granite


Stucco

Sidewalk:

Concrete



PhilaCRID: 39 Memorial\_1726\_1\_150.jpg



PhilaCRID: 39 Memorial\_1726\_2\_150.jpg

Current Assessment of Significance:

Contributing

# Philadelphia Register of Historic Places

1727 MEMORIAL AVE

PARKSIDE HISTORIC DISTRICT

PhilaCRID

40

GEOID:

628404613656

Parcel:

062273100

## Historical Data

Data Source: NR Nomination Date: July 1983 Address Listed: 1720-30 1721-31 Memorial

Resource/Type: Building

Demolished: ☐

Historic Name:

Year Built: 1890

Add/Altered:

Architect:

Builder:

Associated Indiv:

Event:

### Historic Data Description:

2nd story carried over porch on steel lintel, curl wall gables with copper flashing, Spanish tile mansard, copper bays on alternate units. Contributing.

## Physical Description

Survey Date:

3/25/2006

Demolished: ☐

Resource Type:

Building

Style:

Late Victorian

Stories:

3

Half:

0

Bays:

2

Function:

Domestic

SubFunction:

Single Dwelling

Ancillary:

None

Foundation:

Sandstone/Brownstone

Roof:

Asphalt

Exterior Wall:

Brick

Addl. Walls:

Metal


Other Materials:

Granite

Stucco

Sidewalk:

Concrete



PhilaCRID: 40 Memorial\_1727\_1\_150.jpg



PhilaCRID: 40 Memorial\_1727\_2\_150.jpg

Current Assessment of Significance:

Contributing

# Philadelphia Register of Historic Places

1728 MEMORIAL AVE

PARKSIDE HISTORIC DISTRICT

PhilaCRID

41

GEOID:

628404521397

Parcel:

062274000

## Historical Data

Data Source: NR Nomination Date: July 1983 Address Listed: 1720-30 1721-31 Memorial

Resource/Type:

Demolished:

☐

Historic Name:

Year Built:

Add/Altered:

Architect:

Builder:

Associated Indiv:

Event:

### Historic Data Description:

1983) 2 1/2 story, 1890s brick residence, 2nd story carried over porch on steel lintel, curl wall gables with copper flashing, Spanish tile mansard, copper bays on alternate units. Contributing.

## Physical Description

Survey Date:

3/25/2006

Demolished:

☒

Resource Type:

Site

Style:

Stories:

Half:

Bays:

Function:

Vacant/Not in use

SubFunction:

Ancillary:

None

Foundation:

Roof:


Exterior Wall:

Addl. Walls:

Other Materials:

Sidewalk:

Concrete



PhilaCRID: 41

Memorial\_1728\_1\_150.jpg

Current Assessment of Significance:

Non-Contributing

# Philadelphia Register of Historic Places

1729 MEMORIAL AVE

PARKSIDE HISTORIC DISTRICT

PhilaCRID

42

GEOID:

628404614822

Parcel:

062273200

## Historical Data

Data Source: NR Nomination Date: July 1983 Address Listed: 1720-30 1721-31 Memorial

Resource/Type:

Demolished:

☐

Historic Name:

Year Built:

Add/Altered:

Architect:

Builder:

Associated Indiv:

Event:

### Historic Data Description:

1983) 2 1/2 story, 1890s brick residence, 2nd story carried over porch on steel lintel, curl wall gables with copper flashing, Spanish tile mansard, copper bays on alternate units. Contributing.

## Physical Description

Survey Date:

3/25/2006

Demolished:

☒

Resource Type:

Site

Style:

Stories:

Half:

Bays:

Function:

Vacant/Not in use

SubFunction:

Ancillary:

None

Foundation:

Roof:

Exterior Wall:

Addl. Walls:

Other Materials:

Sidewalk:

Concrete



PhilaCRID: 42

Memorial\_1729\_1\_150.jpg

Current Assessment of Significance:

Non-Contributing



# Philadelphia Register of Historic Places

1730 MEMORIAL AVE

PARKSIDE HISTORIC DISTRICT

PhilaCRID: 43 GEOID: 628404522563 Parcel: 062274100

## Historical Data

Data Source: NR Nomination Date: July 1983 Address Listed: 1720-30 1721-31 Memorial

Resource/Type: Building Demolished: ☐

Historic Name: Year Built: 1890 Add/Altered:

Architect: Builder:

Associated Indiv: Event:

### Historic Data Description:

2nd story carried over porch on steel lintel, curl wall gables with copper flashing, Spanish tile mansard, copper bays on alternate units. Contributing.

## Physical Description

Survey Date: 3/25/2006 Demolished: ☐

Resource Type: Building

Style: Late Victorian

Stories: 3 Half: 0 Bays: 2

Function: Domestic

SubFunction: Single Dwelling

Ancillary: None

Foundation: Sandstone/Brownstone

Roof: Asphalt


Exterior Wall: Brick

Addl. Walls: Copper


Other Materials: Granite

Stucco

Sidewalk: Concrete



PhilaCRID: 43 Memorial\_1730\_1\_150.jpg



PhilaCRID: 43 Memorial\_1730\_2\_150.jpg

Current Assessment of Significance: Contributing

# Philadelphia Register of Historic Places

1731 MEMORIAL AVE

PARKSIDE HISTORIC DISTRICT

PhilaCRID

44

GEOID:

628404614998

Parcel:

062273300

## Historical Data

Data Source: NR Nomination Date: July 1983 Address Listed: 1720-30 1721-31 Memorial

Resource/Type: Building

Demolished:

☐

Historic Name:

Year Built:

1890

Add/Altered:

Architect:

Builder:

Associated Indiv:

Event:

### Historic Data Description:

2nd story carried over porch on steel lintel, curl wall gables with copper flashing, Spanish tile mansard, copper bays on alternate units. Contributing.

## Physical Description

Survey Date:

3/25/2006

Demolished:

☐

Resource Type:

Building

Style:

Late Victorian

Stories:

3

Half:

0

Bays:

2

Function:

Vacant/Not in use

SubFunction:

Ancillary:

None

Foundation:

Stucco

Roof:

Terra Cotta

Exterior Wall:

Brick

Addl. Walls:


Stucco

Other Materials:


Granite

Sidewalk:

Concrete



PhilaCRID: 44 Memorial\_1731\_1\_150.jpg



PhilaCRID: 44 Memorial\_1731\_2\_150.jpg

Current Assessment of Significance:

Contributing

# Philadelphia Register of Historic Places

4100 PARKSIDE AVE

PARKSIDE HISTORIC DISTRICT

PhilaCRID: 45 GEOID: 628414008684 Parcel: 881016010

## Historical Data

Data Source: NR Nomination Date: July 1983 Address Listed: 4100-4102 Parkside Ave

Resource/Type: Building Demolished: ☐

Historic Name: The Lansdowne Year Built: 1890 Add/Altered: 1972

Architect: J.C. Worthington Builder:

Associated Indiv: Event:

Historic Data Description:

Pressed metal trimmed. Significant.

## Physical Description

Survey Date: 3/25/2006 Demolished: ☐

Resource Type: Building

Style: Late Victorian

Stories: 3 Half: 1 Bays: 7

Function: Domestic

SubFunction: Multiple Dwelling

Ancillary: None

Foundation: Stone

Roof: Terra Cotta

Exterior Wall: Stone


Addl. Walls: Metal

Other Materials:

Sidewalk: Concrete



PhilaCRID: 45 Parkside\_4100\_1\_150.jpg



PhilaCRID: 45 Parkside\_4100\_2\_150.jpg

Current Assessment of Significance: Significant

# Philadelphia Register of Historic Places

4104 PARKSIDE AVE

PARKSIDE HISTORIC DISTRICT

PhilaCRID

46

GEOID:

628414003292

Parcel:

886850000

## Historical Data

Data Source: NR Nomination Date: July 1983 Address Listed: 4104 Parkside Ave

Resource/Type: Building

Demolished: ☐

Historic Name:

Year Built: 1890

Add/Altered:

Architect:

Builder:

Associated Indiv:

Event:

### Historic Data Description:

Richardsonian, 4th floor bay against slate roof. Contributing.

## Physical Description

Survey Date: 3/25/2006

Demolished: ☐

Resource Type:

Building

Style:

Late Victorian

Stories:

3

Half:

1

Bays:

3

Function:

Domestic

SubFunction:

Multiple Dwelling

Ancillary:

None

Foundation:

Limestone

Roof:

Slate

Exterior Wall:

Limestone

Addl. Walls:

Brick

Other Materials:

Vinyl

Sidewalk:

Concrete



PhilaCRID: 46 Parkside\_4104\_1\_150.jpg



PhilaCRID: 46 Parkside\_4104\_2\_150.jpg

Current Assessment of Significance:

Contributing



# Philadelphia Register of Historic Places

4106 PARKSIDE AVE

PARKSIDE HISTORIC DISTRICT

PhilaCRID

47

GEOID:

628414002320

Parcel:

886850100

## Historical Data

Data Source: NR Nomination Date: July 1983 Address Listed: 4106 Parkside Ave

Resource/Type: Building

Demolished: ☐

Historic Name:

Year Built: 1890

Add/Altered:

Architect:

Builder:

Associated Indiv:

Event:

### Historic Data Description:

Pressed metal cornice and 4th floor. Contributing.

## Physical Description

Survey Date: 3/25/2006

Demolished: ☐

Resource Type:

Building

Style:

Late Victorian

Stories:

4

Half:

0

Bays:

2

Function:

Domestic

SubFunction:

Multiple Dwelling

Ancillary:

None

Foundation:

Limestone

Roof:

Exterior Wall:

Limestone

Addl. Walls:

Copper

Other Materials:

Brick

Vinyl

Sidewalk:

Concrete



PhilaCRID: 47 Parkside\_4106\_1\_150.jpg



PhilaCRID: 47 Parkside\_4106\_2\_150.jpg

Current Assessment of Significance:

Contributing



# Philadelphia Register of Historic Places

4108 PARKSIDE AVE

PARKSIDE HISTORIC DISTRICT

PhilaCRID

48

GEOID:

628414000992

Parcel:

774859500

## Historical Data

Data Source: NR Nomination Date: July 1983 Address Listed: 4108-10 & 4112-18 Parksid

Resource/Type: Building

Demolished:

☐

Historic Name:

Year Built: 2002

Add/Altered:

Architect: Kramer-Marks

Builder:

Associated Indiv:

Event:

### Historic Data Description:

1983) 4108 Parkside- 4 story, 1925, Adam Revival Apartment, The Mayflower, A. Mueller, arch. Intrusion. 4112 Parkside- 3 story 1919 apartment, Golove & Lewis architects, see 4118. Contributing.

## Physical Description

Survey Date: 3/25/2006

Demolished:

☐

Resource Type:

Building

Style:

Modern Movement

Stories:

3

Half:

0

Bays:

10

Function:

Health Care

SubFunction:

Institutional Housing

Ancillary:

None

Foundation:

Brick

Roof:

Other

Exterior Wall:

Brick

Addl. Walls:

Concrete

Other Materials:

Sidewalk:

Concrete



PhilaCRID: 48 Parkside\_4108\_1\_150.jpg



PhilaCRID: 48 Parkside\_4108\_2\_150.jpg

Current Assessment of Significance:

Non-Contributing

# Philadelphia Register of Historic Places

4112 PARKSIDE AVE

PARKSIDE HISTORIC DISTRICT

PhilaCRID: 49 GEOID: 628404905670 Parcel: 774859500

## Historical Data

Data Source: NR Nomination Date: July 1983 Address Listed: 4112-18 Parkside Ave

Resource/Type: Building Demolished: ☐

Historic Name: Year Built: 2002 Add/Altered:

Architect: Kramer-Marks Builder:

Associated Indiv: Event:

### Historic Data Description:

1983) 4108 Parkside- 4 story, 1925, Adam Revival Apartment, The Mayflower, A. Mueller, arch. Intrusion. 4112 Parkside- 3 story 1919 apartment, Golove & Lewis architects, see 4118. Contributing.

## Physical Description

Survey Date: 3/25/2006 Demolished: ☐

Resource Type: Building

Style: Modern Movement

Stories: 3 Half: 0 Bays: 10

Function: Health Care

SubFunction: Institutional Housing

Ancillary: None

Foundation: Concrete

Roof:

Exterior Wall: Brick

Addl. Walls: Concrete

Other Materials:

Sidewalk: Concrete



PhilaCRID: 49 Parkside\_4112\_1\_150.jpg



PhilaCRID: 49 Parkside\_4112\_2\_150.jpg

Current Assessment of Significance: Non-Contributing

# Philadelphia Register of Historic Places

4114 PARKSIDE AVE

PARKSIDE HISTORIC DISTRICT

PhilaCRID: 50 GEOID: 628404915090 Parcel: 774859500

## Historical Data

Data Source: NR Nomination Date: July 1983 Address Listed: 4112-18 Parkside Ave

Resource/Type: Building Demolished: ☐

Historic Name: Year Built: 2002 Add/Altered:

Architect: Kramer-Marks Builder:

Associated Indiv: Event:

### Historic Data Description:

1983) 4108 Parkside- 4 story, 1925, Adam Revival Apartment, The Mayflower, A. Mueller, arch. Intrusion. 4112 Parkside- 3 story 1919 apartment, Golove & Lewis architects, see 4118. Contributing.

## Physical Description

Survey Date: 3/25/2006 Demolished: ☐

Resource Type: Building

Style: Modern Movement

Stories: 3 Half: 0 Bays: 10

Function: Health Care

SubFunction: Institutional Housing

Ancillary: None

Foundation: Concrete

Roof:

Exterior Wall: Brick

Addl. Walls: Concrete

Other Materials:

Sidewalk: Concrete



PhilaCRID: 50 Parkside\_4114\_1\_150.jpg



PhilaCRID: 50 Parkside\_4114\_2\_150.jpg

Current Assessment of Significance: Non-Contributing

# Philadelphia Register of Historic Places

4116 PARKSIDE AVE

PARKSIDE HISTORIC DISTRICT

PhilaCRID: 51 GEOID: 628404914150 Parcel: 774859500

## Historical Data

Data Source: NR Nomination Date: July 1983 Address Listed: 4112-18 Parkside Ave

Resource/Type: Building Demolished: ☐

Historic Name: Year Built: 2002 Add/Altered:

Architect: Kramer-Marks Builder:

Associated Individ: Event:

### Historic Data Description:

1983) 4108 Parkside- 4 story, 1925, Adam Revival Apartment, The Mayflower, A. Mueller, arch. Intrusion. 4112 Parkside- 3 story 1919 apartment, Golove & Lewis architects, see 4118. Contributing.

## Physical Description

Survey Date: 3/25/2006 Demolished: ☐

Resource Type: Building

Style: Modern Movement

Stories: 3 Half: 0 Bays: 10

Function: Health Care

SubFunction: Institutional Housing

Ancillary: None

Foundation: Concrete

Roof:

Exterior Wall: Brick

Addl. Walls: Concrete

Other Materials:

Sidewalk: Concrete



PhilaCRID: 51 Parkside\_4116\_1\_150.jpg



PhilaCRID: 51 Parkside\_4116\_2\_150.jpg

Current Assessment of Significance: Non-Contributing



# Philadelphia Register of Historic Places

4118 PARKSIDE AVE

PARKSIDE HISTORIC DISTRICT

PhilaCRID: 52 GEOID: 628404901728 Parcel:

## Historical Data

Data Source: NR Nomination Date: July 1983 Address Listed: 4112-18 Parkside Ave

Resource/Type: Demolished: ☐

Historic Name: Year Built: Add/Altered:

Architect: Builder:

Associated Individ: Event:

### Historic Data Description:

1983) 4108 Parkside- 4 story, 1925, Adam Revival Apartment, The Mayflower, A. Mueller, arch. Intrusion. 4112 Parkside- 3 story 1919 apartment, Golove & Lewis architects, see 4118. Contributing.

## Physical Description

Survey Date: 3/25/2006 Demolished: ☒

Resource Type: Site

Style:

Stories: Half: Bays:

Function: Landscape

SubFunction: Park

Ancillary: None

Foundation:

Roof:

Exterior Wall:

Addl. Walls:

Other Materials:

Sidewalk: Concrete



PhilaCRID: 52 Parkside\_4118\_1\_150.jpg



PhilaCRID: 52 Parkside\_4118\_2\_150.jpg

Current Assessment of Significance: Non-Contributing



# Philadelphia Register of Historic Places

4120 PARKSIDE AVE

PARKSIDE HISTORIC DISTRICT

PhilaCRID: 53 GEOID: 628404809849 Parcel:

## Historical Data

Data Source: NR Nomination Date: July 1983 Address Listed: 4120 Parkside Ave

Resource/Type: Demolished: ☐

Historic Name: Year Built: Add/Altered:

Architect: Builder:

Associated Individ: Event:

### Historic Data Description:

1983) 3 story, 1885, Brick, corbelled cornice. Metal cornice caps. Contributing.

## Physical Description

Survey Date: 3/25/2006 Demolished: ☒

Resource Type: Site

Style:

Stories: Half: Bays:

Function: Vacant/Not in use

SubFunction: Park

Ancillary: None

Foundation:

Roof:

Exterior Wall:

Addl. Walls:

Other Materials:

Sidewalk: Concrete



PhilaCRID: 53 Parkside\_4120\_1\_150.jpg

PhilaCRID: 53 Parkside\_4120\_2\_150.jpg

Current Assessment of Significance: Non-Contributing

# Philadelphia Register of Historic Places

4126 PARKSIDE AVE

PARKSIDE HISTORIC DISTRICT

PhilaCRID: 54 GEOID: 628404817519 Parcel: 881016015

## Historical Data

Data Source: NR Nomination Date: July 1983 Address Listed: 4126-28 Parkside Ave

Resource/Type: Building Demolished: ☐

Historic Name: Year Built: 1894 Add/Altered:

Architect: Frederick Newman Builder:

Associated Indiv: Blackwood Development Company Event:

### Historic Data Description:

Apartment house, terra cotta porch columns and porch, copper trimmed porch and gables. Significant.

## Physical Description

Survey Date: 3/25/2006 Demolished: ☐

Resource Type: Building

Style: Late Victorian

Stories: 3 Half: 1 Bays: 2

Function: Domestic

SubFunction: Multiple Dwelling

Ancillary: None

Foundation: Sandstone/Brownstone

Roof: Asphalt

Exterior Wall: Brick

Addl. Walls: Sandstone/Brownstone

Other Materials: Copper

Terra Cotta

Sidewalk: Concrete



PhilaCRID: 54 Parkside\_4126\_1\_150.jpg



PhilaCRID: 54 Parkside\_4126\_2\_150.jpg

Current Assessment of Significance: Significant

# Philadelphia Register of Historic Places

4128 PARKSIDE AVE

PARKSIDE HISTORIC DISTRICT

PhilaCRID 55

GEOID: 628404817519

Parcel: 881016015

## Historical Data

Data Source: NR Nomination Date: July 1983 Address Listed: 4126-28 Parkside Ave

Resource/Type: Building

Demolished: ☐

Historic Name:

Year Built: 1894

Add/Altered:

Architect: Frederick Newman

Builder:

Associated Indiv: Blackwood Development Company

Event:

### Historic Data Description:

Apartment house, terra cotta porch columns and porch, copper trimmed porch and gables. Significant.

## Physical Description

Survey Date: 3/25/2006

Demolished: ☐

Resource Type:

Building

Style:

Late Victorian

Stories:

3

Half:

1

Bays:

2

Function:

Domestic

SubFunction:

Multiple Dwelling

Ancillary:

None

Foundation:

Sandstone/Brownstone

Roof:

Asphalt

Exterior Wall:

Brick

Addl. Walls:

Sandstone/Brownstone

Other Materials:

Copper

Terra Cotta

Sidewalk:

Concrete



PhilaCRID: 55 Parkside\_4128\_1\_150.jpg



PhilaCRID: 55 Parkside\_4128\_2\_150.jpg

Current Assessment of Significance:

Significant

# Philadelphia Register of Historic Places

4130 PARKSIDE AVE

PARKSIDE HISTORIC DISTRICT

PhilaCRID: 56 GEOID: 628404721300 Parcel: 881016022

## Historical Data

Data Source: NR Nomination Date: July 1983 Address Listed: 4130-40 Parkside Ave

Resource/Type: Building Demolished: ☐  
 Historic Name: The Brentwood Year Built: 1897 Add/Altered: 1996  
 Architect: Builder:  
 Associated Indiv: Event:

### Historic Data Description:

Three double houses joined by continuous porch & brick screen walls, stair towers in connecting wings, elaborate terra cotta ornament. Contributing. - Rehabilitation 1996 Cambell Thomas & Co.

## Physical Description

Survey Date: 3/25/2006 Demolished: ☐  
 Resource Type: Building  
 Style: Late Victorian  
 Stories: 3 Half: 1 Bays: 14  
 Function: Domestic  
 SubFunction: Multiple Dwelling  
 Ancillary: None  
 Foundation: Sandstone/Brownstone  
 Roof: Asphalt  
 Exterior Wall: Brick  
 Addl. Walls: Sandstone/Brownstone  
 Other Materials: Terra Cotta  
 Metal  
 Sidewalk: Concrete



PhilaCRID: 56 Parkside\_4130\_1\_150.jpg



PhilaCRID: 56 Parkside\_4130\_2\_150.jpg

Current Assessment of Significance: Significant



# Philadelphia Register of Historic Places

4142 PARKSIDE AVE

PARKSIDE HISTORIC DISTRICT

PhilaCRID

57

GEOID:

628404527951

Parcel:

881016035

## Historical Data

Data Source: NR Nomination Date: July 1983 Address Listed: 4142-44 Parkside Ave

Resource/Type: Building

Demolished:

☐

Historic Name:

Year Built:

1894

Add/Altered:

1999

Architect: Frederick Newman

Builder:

Associated Indiv:

Event:

### Historic Data Description:

Apartment house, terra cotta porch columns and porch, copper trimmed porch and gables. Significant. - Rehabilitated 1999  
Cambell Thomas & Co. "Brantwood II"

## Physical Description

Survey Date:

3/25/2006

Demolished:

☐

Resource Type:

Building

Foundation:

Sandstone/Brownstone

Style:

Late Victorian

Roof:

Asphalt

Stories:

3

Half:

1

Bays:

2

Exterior Wall:

Brick

Function:

Domestic

Addl. Walls:

Sandstone/Brownstone

SubFunction:

Multiple Dwelling

Other Materials:


Terra Cotta

Ancillary:


None

Sidewalk:

Concrete



PhilaCRID: 57 Parkside\_4142\_1\_150.jpg



PhilaCRID: 57 Parkside\_4142\_3\_150.jpg

Current Assessment of Significance:

Significant



# Philadelphia Register of Historic Places

4144 PARKSIDE AVE

PARKSIDE HISTORIC DISTRICT

PhilaCRID: 58

GEOID: 628404527951

Parcel: 881016035

## Historical Data

Data Source: NR Nomination Date: July 1983 Address Listed: 4142-44 Parkside Ave

Resource/Type: Building Demolished: ☐

Historic Name: Year Built: 1894 Add/Altered: 1999

Architect: Frederick Newman Builder:

Associated Indiv: Event:

### Historic Data Description:

Apartment house, terra cotta porch columns and porch, copper trimmed porch and gables. Significant. - Rehabilitated 1999  
Cambell Thomas & Co. "Brantwood II"

## Physical Description

Survey Date: 3/25/2006 Demolished: ☐

Resource Type: Building

Style: Late Victorian

Stories: 3 Half: 1 Bays: 2

Function: Domestic

SubFunction: Multiple Dwelling

Ancillary: None

Foundation: Sandstone/Brownstone

Roof: Asphalt


Exterior Wall: Brick

Addl. Walls: Sandstone/Brownstone

Other Materials: Terra Cotta

Sidewalk: Metal

Concrete



PhilaCRID: 58 Parkside\_4144\_1\_150.jpg



PhilaCRID: 58 Parkside\_4144\_2\_150.jpg

Current Assessment of Significance:

Significant

# Philadelphia Register of Historic Places

4146 PARKSIDE AVE

PARKSIDE HISTORIC DISTRICT

PhilaCRID

59

GEOID:

628404531201

Parcel:

881016050

## Historical Data

Data Source: NR Nomination Date: July 1983 Address Listed: 4146-48 Parkside Ave

Resource/Type: Site

Demolished: ☒

Historic Name:

Year Built:

Add/Altered:

Architect:

Builder:

Associated Indiv:

Event:

### Historic Data Description:

Intrusion.

## Physical Description

Survey Date: 3/25/2006

Demolished: ☐

Resource Type:

Site

Style:

Stories:

Half:

Bays:

Function:

Vacant/Not in use

SubFunction:

Ancillary:

None

Foundation:

Roof:


Exterior Wall:

Addl. Walls:

Other Materials:

Sidewalk:

Concrete



PhilaCRID: 59

Parkside\_4146\_1\_150.jpg

Current Assessment of Significance:

Non-Contributing

# Philadelphia Register of Historic Places

4150 PARKSIDE AVE

PARKSIDE HISTORIC DISTRICT

PhilaCRID 60

GEOID: 628404435475

Parcel: 881016055

## Historical Data

Data Source: NR Nomination Date: July 1983 Address Listed: 4150-52 Parkside Ave

Resource/Type: Building Demolished: ☐

Historic Name: Year Built: 1894 Add/Altered: 1993

Architect: Frederick Newman Builder:

Associated Indiv: Event:

### Historic Data Description:

Apartment house, terra cotta porch columns and porch, copper trimmed porch and gables. Significant. - Rehabilitated 1993 Cambell Thomas & Co. "Brantwood I"

## Physical Description

Survey Date: 3/25/2006 Demolished: ☐

Resource Type: Building

Style: Late Victorian

Stories: 3 Half: 1 Bays: 2

Function: Domestic

SubFunction: Multiple Dwelling

Ancillary: None

Foundation: Sandstone/Brownstone

Roof: Asphalt

Exterior Wall: Brick

Addl. Walls: Sandstone/Brownstone


Other Materials: Terra Cotta

Sidewalk: Metal

Concrete



PhilaCRID: 60 Parkside\_4150\_1\_150.jpg



PhilaCRID: 60 Parkside\_4150\_2\_150.jpg

Current Assessment of Significance: Significant

# Philadelphia Register of Historic Places

4152 PARKSIDE AVE

PARKSIDE HISTORIC DISTRICT

PhilaCRID: 61 GEOID: 628404435475 Parcel: 881016055

## Historical Data

Data Source: NR Nomination Date: July 1983 Address Listed: 4150-52 Parkside Ave

Resource/Type: Building Demolished: ☐

Historic Name: Year Built: 1894 Add/Altered: 1993

Architect: Frederick Newman Builder:

Associated Indiv: Event:

### Historic Data Description:

Apartment house, terra cotta porch columns and porch, copper trimmed porch and gables. Significant. - Rehabilitated 1993  
Cambell Thomas & Co. "Brantwood I"

## Physical Description

Survey Date: 3/25/2006 Demolished: ☐

Resource Type: Building

Style: Late Victorian

Stories: 3 Half: 1 Bays: 2

Function: Domestic

SubFunction: Multiple Dwelling

Ancillary: None

Foundation: Sandstone/Brownstone

Roof: Asphalt

Exterior Wall: Brick


Addl. Walls: Sandstone/Brownstone

Other Materials: Metal

Sidewalk: Concrete



PhilaCRID: 61 Parkside\_4152\_1\_150.jpg



PhilaCRID: 61 Parkside\_4152\_2\_150.jpg

Current Assessment of Significance: Significant



# Philadelphia Register of Historic Places

4200 PARKSIDE AVE

PARKSIDE HISTORIC DISTRICT

PhilaCRID

62

GEOID:

628404336678

Parcel:

062222800

## Historical Data

Data Source: NR Nomination Date: July 1983 Address Listed: 4200-30 Parkside Ave

Resource/Type: Building

Demolished:

☐

Historic Name:

Year Built:

1895

Add/Altered:

Architect: H. E. Flower

Builder:

Associated Indiv:

Event:

### Historic Data Description:

Tan brick fronted doubles, granite columns support 2nd & 3rd floors, pressed metal bays at 2nd, copper trimmed gables, tile roofs. Significant.

## Physical Description

Survey Date:

3/25/2006

Demolished:

☐

Resource Type:

Building

Style:

Late Victorian

Stories:

3

Half:

0

Bays:

2

Function:

Domestic

SubFunction:

Multiple Dwelling

Ancillary:

None

Foundation:

Sandstone/Brownstone

Roof:

Asphalt

Exterior Wall:

Brick

Addl. Walls:

Copper

Other Materials:

Granite

Sidewalk:

Concrete



PhilaCRID: 62 Parkside\_4200\_1\_150.jpg



PhilaCRID: 62 Parkside\_4200\_2\_150.jpg

Current Assessment of Significance:

Significant



# Philadelphia Register of Historic Places

4202 PARKSIDE AVE

PARKSIDE HISTORIC DISTRICT

PhilaCRID

63

GEOID:

628404334766

Parcel:

886850200

## Historical Data

Data Source: NR Nomination Date: July 1983 Address Listed: 4200-30 Parkside Ave

Resource/Type: Building

Demolished:

☐

Historic Name:

Year Built: 1895

Add/Altered:

Architect: H. E. Flower

Builder:

Associated Indiv:

Event:

### Historic Data Description:

Tan brick fronted doubles, granite columns support 2nd & 3rd floors, pressed metal bays at 2nd, copper trimmed gables, tile roofs. Significant.

## Physical Description

Survey Date:

3/25/2006

Demolished:

☐

Resource Type:

Building

Foundation:

Sandstone/Brownstone

Style:

Late Victorian

Roof:

Asphalt

Stories:

3

Half:

0

Bays:

2

Exterior Wall:

Brick

Function:

Domestic

Addl. Walls:

Copper

SubFunction:

Multiple Dwelling

Other Materials:

Granite

Ancillary:

None

Sidewalk:

Concrete



PhilaCRID: 63 Parkside\_4202\_1\_150.jpg



PhilaCRID: 63 Parkside\_4202\_3\_150.jpg

Current Assessment of Significance:

Significant

# Philadelphia Register of Historic Places

4204 PARKSIDE AVE

PARKSIDE HISTORIC DISTRICT

PhilaCRID

64

GEOID:

628404331942

Parcel:

881820300

## Historical Data

Data Source: NR Nomination Date: July 1983 Address Listed: 4200-30 Parkside Ave

Resource/Type: Building

Demolished: ☐

Historic Name:

Year Built: 1895

Add/Altered:

Architect: H. E. Flower

Builder:

Associated Indiv:

Event:

### Historic Data Description:

Tan brick fronted doubles, granite columns support 2nd & 3rd floors, pressed metal bays at 2nd, copper trimmed gables, tile roofs. Significant.

## Physical Description

Survey Date:

3/25/2006

Demolished: ☐

Resource Type:

Building

Style:

Late Victorian

Stories:

3

Half:

0

Bays:

2

Function:

Domestic

SubFunction:

Multiple Dwelling

Ancillary:

None

Foundation:

Sandstone/Brownstone

Roof:

Asphalt

Exterior Wall:

Brick

Addl. Walls:

Metal


Other Materials:

Granite

Wood


Sidewalk:

Concrete



PhilaCRID: 64

Parkside\_4204\_2\_150.jpg



PhilaCRID: 64

Parkside\_4204\_3\_150.jpg

Current Assessment of Significance:

Significant

# Philadelphia Register of Historic Places

4206 PARKSIDE AVE

PARKSIDE HISTORIC DISTRICT

PhilaCRID: 65 GEOID: 628404331942 Parcel: 881820400

## Historical Data

Data Source: NR Nomination Date: July 1983 Address Listed: 4200-30 Parkside Ave

Resource/Type: Building Demolished: ☐

Historic Name: Year Built: 1895 Add/Altered:

Architect: H. E. Flower Builder:

Associated Individ: Event:

### Historic Data Description:

Tan brick fronted doubles, granite columns support 2nd & 3rd floors, pressed metal bays at 2nd, copper trimmed gables, tile roofs. Significant.

## Physical Description

Survey Date: 3/25/2006 Demolished: ☐

Resource Type: Building

Style: Late Victorian

Stories: 3 Half: 0 Bays: 2

Function: Domestic

SubFunction: Multiple Dwelling

Ancillary: None

Foundation: Sandstone/Brownstone

Roof: Asphalt


Exterior Wall: Brick

Addl. Walls: Metal


Other Materials: Granite

Wood

Sidewalk: Concrete



PhilaCRID: 65 Parkside\_4206\_1\_150.jpg



PhilaCRID: 65 Parkside\_4206\_2\_150.jpg

Current Assessment of Significance: Significant

# Philadelphia Register of Historic Places

4208 PARKSIDE AVE

PARKSIDE HISTORIC DISTRICT

PhilaCRID

66

GEOID:

628404248005

Parcel:

886850300

## Historical Data

Data Source: NR Nomination Date: July 1983 Address Listed: 4200-30 Parkside Ave

Resource/Type: Building

Demolished: ☐

Historic Name:

Year Built: 1895

Add/Altered:

Architect: H. E. Flower

Builder:

Associated Indiv:

Event:

### Historic Data Description:

Tan brick fronted doubles, granite columns support 2nd & 3rd floors, pressed metal bays at 2nd, copper trimmed gables, tile roofs. Significant.

## Physical Description

Survey Date: 3/25/2006

Demolished: ☐

Resource Type:

Building

Style:

Late Victorian

Stories:

3

Half:

0

Bays:

2

Function:

Domestic

SubFunction:

Multiple Dwelling

Ancillary:

None

Foundation:

Sandstone/Brownstone

Roof:

Asphalt

Exterior Wall:

Brick

Addl. Walls:

Copper


Other Materials:

Granite


Wood

Sidewalk:

Concrete



PhilaCRID: 66 Parkside\_4208\_1\_150.jpg



PhilaCRID: 66 Parkside\_4208\_3\_150.jpg

Current Assessment of Significance:

Significant



# Philadelphia Register of Historic Places

4210 PARKSIDE AVE

PARKSIDE HISTORIC DISTRICT

PhilaCRID

67

GEOID:

628404245196

Parcel:

886850400

## Historical Data

Data Source: NR Nomination Date: July 1983 Address Listed: 4200-30 Parkside Ave

Resource/Type: Building

Demolished: ☐

Historic Name:

Year Built: 1895

Add/Altered:

Architect: H. E. Flower

Builder:

Associated Indiv:

Event:

### Historic Data Description:

Tan brick fronted doubles, granite columns support 2nd & 3rd floors, pressed metal bays at 2nd, copper trimmed gables, tile roofs. Significant.

## Physical Description

Survey Date:

3/25/2006

Demolished: ☐

Resource Type:

Building

Style:

Late Victorian

Stories:

3

Half:

0

Bays:

2

Function:

Domestic

SubFunction:

Multiple Dwelling

Ancillary:

None

Foundation:

Stone

Roof:

Asphalt

Exterior Wall:

Brick

Addl. Walls:

Copper

Other Materials:

Granite

Wood

Sidewalk:

Concrete



PhilaCRID: 67 Parkside\_4210\_1\_150.jpg



PhilaCRID: 67 Parkside\_4210\_4\_150.jpg

Current Assessment of Significance:

Significant



# Philadelphia Register of Historic Places

4212 PARKSIDE AVE

PARKSIDE HISTORIC DISTRICT

PhilaCRID 68

GEOID: 628404243275

Parcel: 881820700

## Historical Data

Data Source: NR Nomination Date: July 1983 Address Listed: 4200-30 Parkside Ave

Resource/Type: Building Demolished: ☐

Historic Name: Year Built: 1895 Add/Altered:

Architect: H. E. Flower Builder:

Associated Indiv: Event:

### Historic Data Description:

Tan brick fronted doubles, granite columns support 2nd & 3rd floors, pressed metal bays at 2nd, copper trimmed gables, tile roofs. Significant.

## Physical Description

Survey Date: 3/25/2006 Demolished: ☐

Resource Type: Building

Style: Late Victorian

Stories: 3 Half: 0 Bays: 2

Function: Domestic

SubFunction: Single Dwelling

Ancillary: None

Foundation: Sandstone/Brownstone

Roof: Asphalt


Exterior Wall: Brick

Addl. Walls: Metal


Other Materials: Granite

Wood

Sidewalk: Concrete



PhilaCRID: 68 Parkside\_4212\_1\_150.jpg



PhilaCRID: 68 Parkside\_4212\_2\_150.jpg

Current Assessment of Significance: Significant

# Philadelphia Register of Historic Places

4214 PARKSIDE AVE

PARKSIDE HISTORIC DISTRICT

PhilaCRID

69

GEOID:

628404241336

Parcel:

881820800

## Historical Data

Data Source: NR Nomination Date: July 1983 Address Listed: 4200-30 Parkside Ave

Resource/Type: Building

Demolished: ☐

Historic Name:

Year Built: 1895

Add/Altered:

Architect: H. E. Flower

Builder:

Associated Indiv:

Event:

### Historic Data Description:

Tan brick fronted doubles, granite columns support 2nd & 3rd floors, pressed metal bays at 2nd, copper trimmed gables, tile roofs. Significant.

## Physical Description

Survey Date: 3/25/2006

Demolished: ☐

Resource Type:

Building

Style:

Late Victorian

Stories:

3

Half:

0

Bays:

2

Function:

Domestic

SubFunction:

Multiple Dwelling

Ancillary:

None

Foundation:

Sandstone/Brownstone

Roof:

Terra Cotta

Exterior Wall:

Brick

Addl. Walls:

Metal

Other Materials:

Granite

Sidewalk:

Concrete



PhilaCRID: 69 Parkside\_4214\_1\_150.jpg



PhilaCRID: 69 Parkside\_4214\_2\_150.jpg

Current Assessment of Significance:

Significant

# Philadelphia Register of Historic Places

4216 PARKSIDE AVE

PARKSIDE HISTORIC DISTRICT

PhilaCRID

70

GEOID:

628404148497

Parcel:

886850500

## Historical Data

Data Source: NR Nomination Date: July 1983 Address Listed: 4200-30 Parkside Ave

Resource/Type: Building

Demolished: ☐

Historic Name:

Year Built: 1895

Add/Altered:

Architect: H. E. Flower

Builder:

Associated Indiv:

Event:

### Historic Data Description:

Tan brick fronted doubles, granite columns support 2nd & 3rd floors, pressed metal bays at 2nd, copper trimmed gables, tile roofs. Significant.

## Physical Description

Survey Date:

3/25/2006

Demolished: ☐

Resource Type:

Building

Style:

Late Victorian

Stories:

3

Half:

0

Bays:

2

Function:

Domestic

SubFunction:

Multiple Dwelling

Ancillary:

None

Foundation:

Sandstone/Brownstone

Roof:

Terra Cotta

Exterior Wall:

Brick

Addl. Walls:

Metal


Other Materials:

Granite


Wood

Sidewalk:

Concrete



PhilaCRID: 70 Parkside\_4216\_2\_150.jpg



PhilaCRID: 70 Parkside\_4216\_3\_150.jpg

Current Assessment of Significance:

Significant

# Philadelphia Register of Historic Places

4218 PARKSIDE AVE

PARKSIDE HISTORIC DISTRICT

PhilaCRID

71

GEOID:

628404146547

Parcel:

886850600

## Historical Data

Data Source: NR Nomination Date: July 1983 Address Listed: 4200-30 Parkside Ave

Resource/Type: Building

Demolished: ☐

Historic Name:

Year Built: 1895

Add/Altered:

Architect: H. E. Flower

Builder:

Associated Indiv:

Event:

### Historic Data Description:

Tan brick fronted doubles, granite columns support 2nd & 3rd floors, pressed metal bays at 2nd, copper trimmed gables, tile roofs. Significant.

## Physical Description

Survey Date: 3/25/2006

Demolished: ☐

Resource Type:

Building

Style:

Late Victorian

Stories:

3

Half:

0

Bays:

2

Function:

Domestic

SubFunction:

Multiple Dwelling

Ancillary:

None

Foundation:

Stone

Roof:

Terra Cotta

Exterior Wall:

Brick

Addl. Walls:

Copper

Other Materials:

Granite

Sidewalk:

Concrete



PhilaCRID: 71 Parkside\_4218\_1\_150.jpg



PhilaCRID: 71 Parkside\_4218\_2\_150.jpg

Current Assessment of Significance:

Significant



# Philadelphia Register of Historic Places

4220 PARKSIDE AVE

PARKSIDE HISTORIC DISTRICT

PhilaCRID

72

GEOID:

628404144608

Parcel:

881821100

## Historical Data

Data Source: NR Nomination Date: July 1983 Address Listed: 4200-30 Parkside Ave

Resource/Type: Building

Demolished:

☐

Historic Name:

Year Built:

1895

Add/Altered:

Architect: H. E. Flower

Builder:

Associated Indiv:

Event:

### Historic Data Description:

Tan brick fronted doubles, granite columns support 2nd & 3rd floors, pressed metal bays at 2nd, copper trimmed gables, tile roofs. Significant.

## Physical Description

Survey Date:

3/25/2006

Demolished:

☐

Resource Type:

Building

Foundation:

Sandstone/Brownstone

Style:

Late Victorian

Roof:

Asphalt

Stories:

3

Half:

0

Bays:

2

Exterior Wall:

Brick

Function:

Domestic

Addl. Walls:

Copper

SubFunction:

Single Dwelling

Other Materials:


Granite

Ancillary:


None

Sidewalk:

Concrete



PhilaCRID: 72 Parkside\_4220\_1\_150.jpg



PhilaCRID: 72 Parkside\_4220\_2\_150.jpg

Current Assessment of Significance:

Significant

# Philadelphia Register of Historic Places

4222 PARKSIDE AVE

PARKSIDE HISTORIC DISTRICT

PhilaCRID

73

GEOID:

628404141769

Parcel:

886850700

## Historical Data

Data Source: NR Nomination Date: July 1983 Address Listed: 4200-30 Parkside Ave

Resource/Type: Building

Demolished: ☐

Historic Name:

Year Built: 1895

Add/Altered:

Architect: H. E. Flower

Builder:

Associated Indiv:

Event:

### Historic Data Description:

Tan brick fronted doubles, granite columns support 2nd & 3rd floors, pressed metal bays at 2nd, copper trimmed gables, tile roofs. Significant.

## Physical Description

Survey Date: 3/25/2006

Demolished: ☐

Resource Type:

Building

Style:

Late Victorian

Stories:

3

Half:

0

Bays:

2

Function:

Domestic

SubFunction:

Multiple Dwelling

Ancillary:

None

Foundation:

Stone

Roof:

Terra Cotta

Exterior Wall:

Brick

Addl. Walls:

Copper

Other Materials:

Granite

Sidewalk:

Concrete



PhilaCRID: 73 Parkside\_4222\_1\_150.jpg



PhilaCRID: 73 Parkside\_4222\_2\_150.jpg

Current Assessment of Significance:

Significant

# Philadelphia Register of Historic Places

4224 PARKSIDE AVE

PARKSIDE HISTORIC DISTRICT

PhilaCRID

74

GEOID:

628404049910

Parcel:

062224000

## Historical Data

Data Source: NR Nomination Date: July 1983 Address Listed: 4200-30 Parkside Ave

Resource/Type: Building

Demolished: ☐

Historic Name:

Year Built: 1895

Add/Altered:

Architect: H. E. Flower

Builder:

Associated Indiv:

Event:

### Historic Data Description:

Tan brick fronted doubles, granite columns support 2nd & 3rd floors, pressed metal bays at 2nd, copper trimmed gables, tile roofs. Significant.

## Physical Description

Survey Date: 3/25/2006

Demolished: ☐

Resource Type:

Building

Style:

Late Victorian

Stories:

3

Half:

0

Bays:

2

Function:

Domestic

SubFunction:

Multiple Dwelling

Ancillary:

None

Foundation:

Sandstone/Brownstone

Roof:

Asphalt

Exterior Wall:

Brick

Addl. Walls:


Metal

Other Materials:


Granite

Sidewalk:

Concrete



PhilaCRID: 74 Parkside\_4224\_1\_150.jpg



PhilaCRID: 74 Parkside\_4224\_2\_150.jpg

Current Assessment of Significance:

Significant

# Philadelphia Register of Historic Places

4226 PARKSIDE AVE

PARKSIDE HISTORIC DISTRICT

PhilaCRID: 75 GEOID: 628404056071 Parcel: 062224100

## Historical Data

Data Source: NR Nomination Date: July 1983 Address Listed: 4200-30 Parkside Ave

Resource/Type: Building Demolished: ☐

Historic Name: Year Built: 1895 Add/Altered:

Architect: H. E. Flower Builder:

Associated Individ: Event:

### Historic Data Description:

Tan brick fronted doubles, granite columns support 2nd & 3rd floors, pressed metal bays at 2nd, copper trimmed gables, tile roofs. Significant.

## Physical Description

Survey Date: 3/25/2006 Demolished: ☐

Resource Type: Building

Style: Late Victorian

Stories: 3 Half: 0 Bays: 2

Function: Domestic

SubFunction: Single Dwelling

Ancillary: None

Foundation: Sandstone/Brownstone

Roof: Asphalt

Exterior Wall: Brick

Addl. Walls: Copper

Other Materials: Granite

Sidewalk: Concrete



PhilaCRID: 75 Parkside\_4226\_1\_150.jpg



PhilaCRID: 75 Parkside\_4226\_2\_150.jpg

Current Assessment of Significance: Significant



# Philadelphia Register of Historic Places

4228 PARKSIDE AVE

PARKSIDE HISTORIC DISTRICT

PhilaCRID

76

GEOID:

628404054131

Parcel:

881821200

## Historical Data

Data Source: NR Nomination Date: July 1983 Address Listed: 4200-30 Parkside Ave

Resource/Type: Building

Demolished:

☐

Historic Name:

Year Built:

1895

Add/Altered:

Architect: H. E. Flower

Builder:

Associated Indiv:

Event:

### Historic Data Description:

Tan brick fronted doubles, granite columns support 2nd & 3rd floors, pressed metal bays at 2nd, copper trimmed gables, tile roofs. Significant.

## Physical Description

Survey Date:

3/25/2006

Demolished:

☐

Resource Type:

Building

Foundation:

Sandstone/Brownstone

Style:

Late Victorian

Roof:

Asphalt

Stories:

3

Half:

0

Bays:

2

Exterior Wall:

Brick

Function:

Domestic

Addl. Walls:

Metal

SubFunction:

Single Dwelling

Other Materials:


Granite

Ancillary:


None

Sidewalk:

Concrete



PhilaCRID: 76 Parkside\_4228\_1\_150.jpg



PhilaCRID: 76 Parkside\_4228\_2\_150.jpg

Current Assessment of Significance:

Significant

# Philadelphia Register of Historic Places

4230 PARKSIDE AVE

PARKSIDE HISTORIC DISTRICT

PhilaCRID: 77 GEOID: 628404051292 Parcel: 062224300

## Historical Data

Data Source: NR Nomination Date: July 1983 Address Listed: 4200-30 Parkside Ave

Resource/Type: Building Demolished: ☐

Historic Name: Year Built: 1895 Add/Altered:

Architect: H. E. Flower Builder:

Associated Individ: Event:

### Historic Data Description:

Tan brick fronted doubles, granite columns support 2nd & 3rd floors, pressed metal bays at 2nd, copper trimmed gables, tile roofs. Significant.

## Physical Description

Survey Date: 3/25/2006 Demolished: ☐

Resource Type: Building

Style: Late Victorian

Stories: 3 Half: 0 Bays: 2

Function: Domestic

SubFunction: Single Dwelling

Ancillary: None

Foundation: Stone

Roof: Asphalt

Exterior Wall: Brick

Addl. Walls: Metal

Other Materials: Granite

Sidewalk: Concrete



PhilaCRID: 77 Parkside\_4230\_1\_150.jpg



PhilaCRID: 77 Parkside\_4230\_2\_150.jpg

Current Assessment of Significance: Significant

# Philadelphia Register of Historic Places

4232 PARKSIDE AVE

PARKSIDE HISTORIC DISTRICT

PhilaCRID: 78 GEOID: 627494959363 Parcel: 062224400

## Historical Data

Data Source: NR Nomination Date: July 1983 Address Listed: 4232-38 Parkside Ave

Resource/Type: Building Demolished: ☐

Historic Name: Year Built: 1895 Add/Altered:

Architect: H. E. Flower Builder:

Associated Individ: Event:

### Historic Data Description:

Group of 4 tan brick fronted houses, granite columns support 2nd & 3rd floors, pressed metal bays at 2nd, copper trimmed gables, tile roofs. Significant.

## Physical Description

Survey Date: 3/25/2006 Demolished: ☐

Resource Type: Building

Style: Late Victorian

Stories: 3 Half: 0 Bays: 2

Function: Domestic

SubFunction: Single Dwelling

Ancillary: None

Foundation: Sandstone/Brownstone

Roof: Asphalt


Exterior Wall: Brick

Addl. Walls: Metal


Other Materials: Granite

Cast Iron

Sidewalk: Concrete



PhilaCRID: 78 Parkside\_4232\_2\_150.jpg



PhilaCRID: 78 Parkside\_4232\_3\_150.jpg

Current Assessment of Significance: Significant

# Philadelphia Register of Historic Places

4234 PARKSIDE AVE

PARKSIDE HISTORIC DISTRICT

PhilaCRID: 79 GEOID: 627494957451 Parcel: 062224500

## Historical Data

Data Source: NR Nomination Date: July 1983 Address Listed: 4232-38 Parkside Ave

Resource/Type: Building Demolished: ☐

Historic Name: Year Built: 1895 Add/Altered:

Architect: H. E. Flower Builder:

Associated Individ: Event:

### Historic Data Description:

Group of 4 tan brick fronted houses, granite columns support 2nd & 3rd floors, pressed metal bays at 2nd, copper trimmed gables, tile roofs. Significant. - Rehabilitated 1993 Cambell Thomas & Co.

## Physical Description

Survey Date: 3/25/2006 Demolished: ☐

Resource Type: Building

Style: Late Victorian

Stories: 3 Half: 0 Bays: 2

Function: Domestic

SubFunction: Multiple Dwelling

Ancillary: None

Foundation: Sandstone/Brownstone

Roof: Asphalt


Exterior Wall: Brick

Addl. Walls: Copper


Other Materials: Granite

Cast Iron

Sidewalk: Concrete



PhilaCRID: 79 Parkside\_4234\_1\_150.jpg



PhilaCRID: 79 Parkside\_4234\_2\_150.jpg

Current Assessment of Significance: Significant



# Philadelphia Register of Historic Places

4236 PARKSIDE AVE

PARKSIDE HISTORIC DISTRICT

PhilaCRID: 80 GEOID: 627494955580 Parcel: 062224600

## Historical Data

Data Source: NR Nomination Date: July 1983 Address Listed: 4232-38 Parkside Ave

Resource/Type: Building Demolished: ☐

Historic Name: Year Built: 1895 Add/Altered:

Architect: H. E. Flower Builder:

Associated Individ: Event:

### Historic Data Description:

Group of 4 tan brick fronted houses, granite columns support 2nd & 3rd floors, pressed metal bays at 2nd, copper trimmed gables, tile roofs. Significant.

## Physical Description

Survey Date: 3/25/2006 Demolished: ☐

Resource Type: Building

Style: Late Victorian

Stories: 3 Half: 0 Bays: 2

Function: Domestic

SubFunction: Multiple Dwelling

Ancillary: None

Foundation: Sandstone/Brownstone

Roof: Asphalt


Exterior Wall: Brick

Addl. Walls: Copper


Other Materials: Granite

Cast Iron

Sidewalk: Concrete



PhilaCRID: 80 Parkside\_4236\_1\_150.jpg



PhilaCRID: 80 Parkside\_4236\_3\_150.jpg

Current Assessment of Significance: Significant

# Philadelphia Register of Historic Places

4238 PARKSIDE AVE

PARKSIDE HISTORIC DISTRICT

PhilaCRID 81

GEOID: 627494953579

Parcel: 886850800

## Historical Data

Data Source: NR Nomination Date: July 1983 Address Listed: 4232-38 Parkside Ave

Resource/Type: Building Demolished: ☐

Historic Name: Year Built: 1895 Add/Altered:

Architect: H. E. Flower Builder:

Associated Indiv: Event:

### Historic Data Description:

Group of 4 tan brick fronted houses, granite columns support 2nd & 3rd floors, pressed metal bays at 2nd, copper trimmed gables, tile roofs. Significant.

## Physical Description

Survey Date: 3/25/2006 Demolished: ☐

Resource Type: Building

Style: Late Victorian

Stories: 3 Half: 0 Bays: 2

Function: Domestic

SubFunction: Multiple Dwelling

Ancillary: None

Foundation: Sandstone/Brownstone

Roof: Asphalt

Exterior Wall: Brick

Addl. Walls: Copper

Other Materials: Granite

Cast Iron

Sidewalk: Concrete



PhilaCRID: 81 Parkside\_4238\_2\_150.jpg



PhilaCRID: 81 Parkside\_4238\_3\_150.jpg

Current Assessment of Significance: Significant

# Philadelphia Register of Historic Places

4240 PARKSIDE AVE

PARKSIDE HISTORIC DISTRICT

PhilaCRID: 82 GEOID: 627494951658 Parcel: 886850900

## Historical Data

Data Source: NR Nomination Date: July 1983 Address Listed: 4240-46 Parkside Ave

Resource/Type: Building Demolished: ☐

Historic Name: Year Built: 1895 Add/Altered:

Architect: Willis G. Hale Builder:

Associated Indiv: Event:

### Historic Data Description:

Group of 4 tan brick row, wood porch fronts, pressed metal 2nd floor bay, capped dormers. Contributing.

## Physical Description

Survey Date: 3/25/2006 Demolished: ☐

Resource Type: Building

Style: Late Victorian

Stories: 2 Half: 1 Bays: 3

Function: Domestic

SubFunction: Multiple Dwelling

Ancillary: None

Foundation: Brick

Roof: Asphalt


Exterior Wall: Brick

Addl. Walls: Copper

Other Materials: Wood

Limestone

Sidewalk: Concrete



PhilaCRID: 82 Parkside\_4240\_3\_150.jpg



PhilaCRID: 82 Parkside\_4240\_4\_150.jpg

Current Assessment of Significance: Significant

# Philadelphia Register of Historic Places

4242 PARKSIDE AVE

PARKSIDE HISTORIC DISTRICT

PhilaCRID: 83 GEOID: 627494859767 Parcel: 062224900

## Historical Data

Data Source: NR Nomination Date: July 1983 Address Listed: 4240-46 Parkside Ave

Resource/Type: Building Demolished: ☐

Historic Name: Year Built: 1895 Add/Altered:

Architect: Willis G. Hale Builder:

Associated Indiv: Event:

### Historic Data Description:

Group of 4 tan brick row, wood porch fronts, pressed metal 2nd floor bay, capped dormers. Contributing.

## Physical Description

Survey Date: 3/25/2006 Demolished: ☐

Resource Type: Building

Style: Late Victorian

Stories: 2 Half: 1 Bays: 2

Function: Domestic

SubFunction: Single Dwelling

Ancillary: None

Foundation: Brick

Roof: Asphalt


Exterior Wall: Brick

Addl. Walls: Metal

Other Materials: Wood

Limestone

Sidewalk: Concrete



PhilaCRID: 83 Parkside\_4242\_2\_150.jpg



PhilaCRID: 83 Parkside\_4242\_4\_150.jpg

Current Assessment of Significance: Significant



# Philadelphia Register of Historic Places

4244 PARKSIDE AVE

PARKSIDE HISTORIC DISTRICT

PhilaCRID

84

GEOID:

627494858804

Parcel:

886851000

## Historical Data

Data Source: NR Nomination Date: July 1983 Address Listed: 4240-46 Parkside Ave

Resource/Type: Building

Demolished: ☐

Historic Name:

Year Built: 1895

Add/Altered:

Architect: Willis G. Hale

Builder:

Associated Indiv:

Event:

### Historic Data Description:

Group of 4 tan brick row, wood porch fronts, pressed metal 2nd floor bay, capped dormers. Contributing.

## Physical Description

Survey Date:

3/25/2006

Demolished: ☐

Resource Type:

Building

Style:

Late Victorian

Stories:

2

Half:

1

Bays:

2

Function:

Domestic

SubFunction:

Multiple Dwelling

Ancillary:

None

Foundation:

Brick

Roof:

Asphalt

Exterior Wall:

Brick

Addl. Walls:

Metal

Other Materials:

Wood


Limestone

Sidewalk:

Concrete



PhilaCRID: 84 Parkside\_4244\_1\_150.jpg



PhilaCRID: 84 Parkside\_4244\_4\_150.jpg

Current Assessment of Significance:

Significant

# Philadelphia Register of Historic Places

4246 PARKSIDE AVE

PARKSIDE HISTORIC DISTRICT

PhilaCRID: 85 GEOID: 627494854546 Parcel: 881821500

## Historical Data

Data Source: NR Nomination Date: July 1983 Address Listed: 4240-46 Parkside Ave

Resource/Type: Building Demolished: ☐

Historic Name: Year Built: 1895 Add/Altered:

Architect: Willis G. Hale Builder:

Associated Indiv: Event:

### Historic Data Description:

Group of 4 tan brick row, wood porch fronts, pressed metal 2nd floor bay, capped dormers. Contributing.

## Physical Description

Survey Date: 3/25/2006 Demolished: ☐

Resource Type: Building

Style: Late Victorian

Stories: 2 Half: 1 Bays: 3

Function: Domestic

SubFunction: Multiple Dwelling

Ancillary: None

Foundation: Brick

Roof: Asphalt


Exterior Wall: Brick

Addl. Walls: Metal

Other Materials: Wood

Limestone

Sidewalk: Concrete



PhilaCRID: 85 Parkside\_4246\_2\_150.jpg



PhilaCRID: 85 Parkside\_4246\_3\_150.jpg

Current Assessment of Significance: Significant

# Philadelphia Register of Historic Places

4248 PARKSIDE AVE

PARKSIDE HISTORIC DISTRICT

PhilaCRID: 86 GEOID: 627494863041 Parcel: 881821600

## Historical Data

Data Source: NR Nomination Date: July 1983 Address Listed: 4248-62 Parkside Ave

Resource/Type: Building Demolished: ☐

Historic Name: Year Built: 1895 Add/Altered:

Architect: H. E. Flower Builder:

Associated Indiv: Event:

### Historic Data Description:

Tan brick fronted houses, granite columns support 2nd & 3rd floors, pressed metal bays at 2nd, copper trimmed gables, tile roofs. Contributing.

## Physical Description

Survey Date: 3/25/2006 Demolished: ☐

Resource Type: Building

Style: Late Victorian

Stories: 3 Half: 0 Bays: 2

Function: Domestic

SubFunction: Single Dwelling

Ancillary: None

Foundation: Sandstone/Brownstone

Roof: Asphalt


Exterior Wall: Brick

Addl. Walls: Metal


Other Materials: Granite

Cast Iron

Sidewalk: Concrete



PhilaCRID: 86 Parkside\_4248\_2\_150.jpg



PhilaCRID: 86 Parkside\_4248\_3\_150.jpg

Current Assessment of Significance: Significant

# Philadelphia Register of Historic Places

4250 PARKSIDE AVE

PARKSIDE HISTORIC DISTRICT

PhilaCRID

87

GEOID:

627494861101

Parcel:

881821700

## Historical Data

Data Source: NR Nomination Date: July 1983 Address Listed: 4248-62 Parkside Ave

Resource/Type: Building

Demolished:

☐

Historic Name:

Year Built:

1895

Add/Altered:

Architect: H. E. Flower

Builder:

Associated Indiv:

Event:

### Historic Data Description:

Tan brick fronted houses, granite columns support 2nd & 3rd floors, pressed metal bays at 2nd, copper trimmed gables, tile roofs. Contributing.

## Physical Description

Survey Date:

3/25/2006

Demolished:

☐

Resource Type:

Building

Foundation:

Sandstone/Brownstone

Style:

Late Victorian

Roof:

Terra Cotta

Stories:

3

Half:

0

Bays:

2

Exterior Wall:

Brick

Function:

Domestic

Addl. Walls:

Metal

SubFunction:

Multiple Dwelling

Other Materials:


Granite

Ancillary:

None

Sidewalk:

Concrete



PhilaCRID: 87

Parkside\_4250\_1\_150.jpg

Current Assessment of Significance:

Significant



# Philadelphia Register of Historic Places

4252 PARKSIDE AVE

PARKSIDE HISTORIC DISTRICT

PhilaCRID: 88 GEOID: 627494769230 Parcel: 881821800

## Historical Data

Data Source: NR Nomination Date: July 1983 Address Listed: 4248-62 Parkside Ave

Resource/Type: Building Demolished: ☐

Historic Name: Year Built: 1895 Add/Altered:

Architect: H. E. Flower Builder:

Associated Indiv: Event:

### Historic Data Description:

Tan brick fronted houses, granite columns support 2nd & 3rd floors, pressed metal bays at 2nd, copper trimmed gables, tile roofs. Contributing.

## Physical Description

Survey Date: 3/25/2006 Demolished: ☐

Resource Type: Building

Style: Late Victorian

Stories: 3 Half: 0 Bays: 2

Function: Domestic

SubFunction: Multiple Dwelling

Ancillary: None

Foundation: Sandstone/Brownstone

Roof: Asphalt


Exterior Wall: Brick

Addl. Walls: Metal


Other Materials: Granite

Cast Iron

Sidewalk: Concrete



PhilaCRID: 88 Parkside\_4252\_1\_150.jpg



PhilaCRID: 88 Parkside\_4252\_2\_150.jpg

Current Assessment of Significance: Significant

# Philadelphia Register of Historic Places

4254 PARKSIDE AVE

PARKSIDE HISTORIC DISTRICT

PhilaCRID: 89 GEOID: 627494767257 Parcel: 062225500

## Historical Data

Data Source: NR Nomination Date: July 1983 Address Listed: 4248-62 Parkside Ave

Resource/Type: Building Demolished: ☐

Historic Name: Year Built: 1895 Add/Altered:

Architect: H. E. Flower Builder:

Associated Individ: Event:

### Historic Data Description:

Tan brick fronted houses, granite columns support 2nd & 3rd floors, pressed metal bays at 2nd, copper trimmed gables, tile roofs. Contributing.

## Physical Description

Survey Date: 3/25/2006 Demolished: ☐

Resource Type: Building

Style: Late Victorian

Stories: 3 Half: 0 Bays: 2

Function: Vacant/Not in use

SubFunction:

Ancillary: None

Foundation: Sandstone/Brownstone

Roof: Asphalt

Exterior Wall: Brick

Addl. Walls: Metal

Other Materials: Granite

Cast Iron

Sidewalk: Concrete



PhilaCRID: 89 Parkside\_4254\_1\_150.jpg



PhilaCRID: 89 Parkside\_4254\_3\_150.jpg

Current Assessment of Significance: Significant

# Philadelphia Register of Historic Places

4256 PARKSIDE AVE

PARKSIDE HISTORIC DISTRICT

PhilaCRID: 90 GEOID: 627494765385 Parcel: 062225600

## Historical Data

Data Source: NR Nomination Date: July 1983 Address Listed: 4248-62 Parkside Ave

Resource/Type: Building Demolished: ☐

Historic Name: Year Built: 1895 Add/Altered:

Architect: H. E. Flower Builder:

Associated Individ: Event:

### Historic Data Description:

Tan brick fronted houses, granite columns support 2nd & 3rd floors, pressed metal bays at 2nd, copper trimmed gables, tile roofs. Contributing.

## Physical Description

Survey Date: 3/25/2006 Demolished: ☐

Resource Type: Building

Style: Late Victorian

Stories: 3 Half: 0 Bays: 2

Function: Domestic

SubFunction: Single Dwelling

Ancillary: None

Foundation: Sandstone/Brownstone

Roof: Asphalt

Exterior Wall: Brick

Addl. Walls: Metal

Other Materials: Granite

Cast Iron

Sidewalk: Concrete



PhilaCRID: 90 Parkside\_4256\_1\_150.jpg



PhilaCRID: 90 Parkside\_4256\_4\_150.jpg

Current Assessment of Significance: Significant

# Philadelphia Register of Historic Places

4258 PARKSIDE AVE

PARKSIDE HISTORIC DISTRICT

PhilaCRID: 91 GEOID: 627494764412 Parcel: 062225700

## Historical Data

Data Source: NR Nomination Date: July 1983 Address Listed: 4248-62 Parkside Ave

Resource/Type: Building Demolished: ☐

Historic Name: Year Built: 1895 Add/Altered:

Architect: H. E. Flower Builder:

Associated Individ: Event:

### Historic Data Description:

Tan brick fronted houses, granite columns support 2nd & 3rd floors, pressed metal bays at 2nd, copper trimmed gables, tile roofs. Contributing.

## Physical Description

Survey Date: 3/25/2006 Demolished: ☐

Resource Type: Building

Style: Late Victorian

Stories: 3 Half: 0 Bays: 2

Function: Domestic

SubFunction: Multiple Dwelling

Ancillary: None

Foundation: Sandstone/Brownstone

Roof: Asphalt

Exterior Wall: Brick

Addl. Walls: Metal

Other Materials: Granite

Cast Iron

Sidewalk: Concrete



PhilaCRID: 91 Parkside\_4258\_2\_150.jpg



PhilaCRID: 91 Parkside\_4258\_3\_150.jpg

Current Assessment of Significance:

Significant



# Philadelphia Register of Historic Places

4260 PARKSIDE AVE

PARKSIDE HISTORIC DISTRICT

PhilaCRID

92

GEOID:

627494762531

Parcel:

062225800

## Historical Data

Data Source: NR Nomination Date: July 1983 Address Listed: 4248-62 Parkside Ave

Resource/Type: Building

Demolished: ☐

Historic Name:

Year Built: 1895

Add/Altered:

Architect: H. E. Flower

Builder:

Associated Indiv:

Event:

### Historic Data Description:

Tan brick fronted houses, granite columns support 2nd & 3rd floors, pressed metal bays at 2nd, copper trimmed gables, tile roofs. Contributing.

## Physical Description

Survey Date:

3/25/2006

Demolished: ☐

Resource Type:

Building

Style:

Late Victorian

Stories:

3

Half:

0

Bays:

2

Function:

Domestic

SubFunction:

Single Dwelling

Ancillary:

None

Foundation:

Sandstone/Brownstone

Roof:

Asphalt

Exterior Wall:

Brick

Addl. Walls:

Metal

Other Materials:

Granite

Cast Iron

Sidewalk:

Concrete



PhilaCRID: 92 Parkside\_4260\_1\_150.jpg



PhilaCRID: 92 Parkside\_4260\_3\_150.jpg

Current Assessment of Significance:

Significant

# Philadelphia Register of Historic Places

4262 PARKSIDE AVE

PARKSIDE HISTORIC DISTRICT

PhilaCRID: 93 GEOID: 627494760539 Parcel: 881821900

## Historical Data

Data Source: NR Nomination Date: July 1983 Address Listed: 4248-62 Parkside Ave

Resource/Type: Building Demolished: ☐

Historic Name: Year Built: 1895 Add/Altered:

Architect: H. E. Flower Builder:

Associated Individ: Event:

### Historic Data Description:

Tan brick fronted houses, granite columns support 2nd & 3rd floors, pressed metal bays at 2nd, copper trimmed gables, tile roofs. Contributing.

## Physical Description

Survey Date: 3/25/2006 Demolished: ☐

Resource Type: Building

Style: Late Victorian

Stories: 3 Half: 0 Bays: 2

Function: Domestic

SubFunction: Single Dwelling

Ancillary: None

Foundation: Sandstone/Brownstone

Roof: Asphalt

Exterior Wall: Brick

Addl. Walls: Metal

Other Materials: Granite

Cast Iron

Sidewalk: Concrete



PhilaCRID: 93 Parkside\_4262\_1\_150.jpg



PhilaCRID: 93 Parkside\_4262\_3\_150.jpg

Current Assessment of Significance: Significant

# Philadelphia Register of Historic Places

4264 PARKSIDE AVE

PARKSIDE HISTORIC DISTRICT

PhilaCRID

94

GEOID:

627494668777

Parcel:

062226000

## Historical Data

Data Source: NR Nomination Date: July 1983 Address Listed: 4266-4304 Parkside Ave

Resource/Type: Building

Demolished:

☐

Historic Name:

Year Built: 1925

Add/Altered:

Architect:

Builder:

Associated Indiv:

Event:

### Historic Data Description:

Tan brick, porch fronted row, pent eave above porch supports 2nd floor gable fronted bay, slate roof, small front lawns. Contributing.

## Physical Description

Survey Date:

3/25/2006

Demolished:

☐

Resource Type:

Building

Style:

Other

Stories:

2

Half:

1

Bays:

1

Function:

Domestic

SubFunction:

Single Dwelling

Ancillary:

None

Foundation:

Brick

Roof:

Asphalt

Exterior Wall:

Brick

Addl. Walls:

Aluminum

Other Materials:

Sidewalk:

Concrete



PhilaCRID: 94 Parkside\_4264\_1\_150.jpg



PhilaCRID: 94 Parkside\_4264\_3\_150.jpg

Current Assessment of Significance:

Non-Contributing



# Philadelphia Register of Historic Places

4266 PARKSIDE AVE

PARKSIDE HISTORIC DISTRICT

PhilaCRID

95

GEOID:

627494667823

Parcel:

062226100

## Historical Data

Data Source: NR Nomination Date: July 1983 Address Listed: 4266-4304 Parkside Ave

Resource/Type: Building

Demolished:

☐

Historic Name:

Year Built: 1925

Add/Altered:

Architect:

Builder:

Associated Indiv:

Event:

### Historic Data Description:

Tan brick, porch fronted row, pent eave above porch supports 2nd floor gable fronted bay, slate roof, small front lawns. Contributing.

## Physical Description

Survey Date:

3/25/2006

Demolished:

☐

Resource Type:

Building

Style:

Other

Stories:

2

Half:

0

Bays:

1

Function:

Domestic

SubFunction:

Single Dwelling

Ancillary:

None

Foundation:

Brick

Roof:

Asphalt

Exterior Wall:

Brick

Addl. Walls:

Aluminum

Other Materials:

Sidewalk:

Concrete



PhilaCRID: 95 Parkside\_4266\_2\_150.jpg



PhilaCRID: 95 Parkside\_4266\_3\_150.jpg

Current Assessment of Significance:

Non-Contributing



# Philadelphia Register of Historic Places

4268 PARKSIDE AVE

PARKSIDE HISTORIC DISTRICT

PhilaCRID

96

GEOID:

627494665980

Parcel:

062226200

## Historical Data

Data Source: NR Nomination Date: July 1983 Address Listed: 4266-4304 Parkside Ave

Resource/Type: Building

Demolished:

☐

Historic Name:

Year Built: 1925

Add/Altered:

Architect:

Builder:

Associated Indiv:

Event:

### Historic Data Description:

Tan brick, porch fronted row, pent eave above porch supports 2nd floor gable fronted bay, slate roof, small front lawns. Contributing.

## Physical Description

Survey Date: 3/25/2006

Demolished:

☐

Resource Type:

Building

Style:

Other

Stories:

2

Half:

0

Bays:

1

Function:

Domestic

SubFunction:

Single Dwelling

Ancillary:

None

Foundation:

Brick

Roof:

Slate

Exterior Wall:

Brick

Addl. Walls:

Aluminum

Other Materials:

Stucco

Sidewalk:

Concrete



PhilaCRID: 96 Parkside\_4268\_1\_150.jpg



PhilaCRID: 96 Parkside\_4268\_2\_150.jpg

Current Assessment of Significance:

Non-Contributing

# Philadelphia Register of Historic Places

4270 PARKSIDE AVE

PARKSIDE HISTORIC DISTRICT

PhilaCRID

97

GEOID:

627494664936

Parcel:

062226300

## Historical Data

Data Source: NR Nomination Date: July 1983 Address Listed: 4266-4304 Parkside Ave

Resource/Type: Site

Demolished:



Historic Name:

Year Built:

Add/Altered:

Architect:

Builder:

Associated Indiv:

Event:

### Historic Data Description:

Demolished. Intrusion.

## Physical Description

Survey Date:

3/25/2006

Demolished:



Resource Type:

Site

Style:

Stories:

Half:

Bays:

Function:

Vacant/Not in use

SubFunction:

Ancillary:

None

Foundation:

Roof:

Exterior Wall:

Addl. Walls:

Other Materials:

Sidewalk:

Concrete



PhilaCRID: 97

Parkside\_4270\_1\_150.jpg

Current Assessment of Significance:

Non-Contributing

# Philadelphia Register of Historic Places

4272 PARKSIDE AVE

PARKSIDE HISTORIC DISTRICT

PhilaCRID 98

GEOID: 627494672092

Parcel: 062226400

## Historical Data

Data Source: NR Nomination Date: July 1983 Address Listed: 4266-4304 Parkside Ave

Resource/Type: Building Demolished: ☐

Historic Name: Year Built: 1925 Add/Altered:

Architect: Builder:

Associated Indiv: Event:

### Historic Data Description:

Tan brick, porch fronted row, pent eave above porch supports 2nd floor gable fronted bay, slate roof, small front lawns. Contributing.

## Physical Description

Survey Date: 3/25/2006 Demolished: ☐

Resource Type: Building

Style: Other

Stories: 2 Half: 0 Bays: 1

Function: Domestic

SubFunction: Single Dwelling

Ancillary: None

Foundation: Brick

Roof: Slate

Exterior Wall: Brick

Addl. Walls: Asphalt

Other Materials: Stucco

Sidewalk: Concrete



PhilaCRID: 98 Parkside\_4272\_1\_150.jpg



PhilaCRID: 98 Parkside\_4272\_2\_150.jpg

Current Assessment of Significance:

Non-Contributing

# Philadelphia Register of Historic Places

4274 PARKSIDE AVE

PARKSIDE HISTORIC DISTRICT

PhilaCRID

99

GEOID:

627494671059

Parcel:

062226500

## Historical Data

Data Source: NR Nomination Date: July 1983 Address Listed: 4266-4304 Parkside Ave

Resource/Type: Building

Demolished: ☐

Historic Name:

Year Built: 1925

Add/Altered:

Architect:

Builder:

Associated Indiv:

Event:

### Historic Data Description:

Tan brick, porch fronted row, pent eave above porch supports 2nd floor gable fronted bay, slate roof, small front lawns. Contributing.

## Physical Description

Survey Date: 3/25/2006

Demolished: ☐

Resource Type:

Building

Style:

Other

Stories:

2

Half:

0

Bays:

1

Function:

Domestic

SubFunction:

Single Dwelling

Ancillary:

None

Foundation:

Brick

Roof:

Asphalt

Exterior Wall:

Brick

Addl. Walls:

Asphalt

Other Materials:

Stucco

Sidewalk:

Concrete



PhilaCRID: 99 Parkside\_4274\_2\_150.jpg



PhilaCRID: 99 Parkside\_4274\_3\_150.jpg

Current Assessment of Significance:

Non-Contributing



# Philadelphia Register of Historic Places

4276 PARKSIDE AVE

PARKSIDE HISTORIC DISTRICT

PhilaCRID

100

GEOID:

627494670116

Parcel:

062226600

## Historical Data

Data Source: NR Nomination Date: July 1983 Address Listed: 4266-4304 Parkside Ave

Resource/Type: Demolished: ☐

Historic Name: Year Built: Add/Altered:

Architect: Builder:

Associated Indiv: Event:

### Historic Data Description:

1983) 2 story, 1925 building, tan brick, porch fronted row, pent eave above porch supports 2nd floor gable fronted bay, slate roof, small front lawns. Contributing.

## Physical Description

Survey Date: 3/25/2006 Demolished: ☒

Resource Type: Site

Style:

Stories: Half: Bays:

Function: Vacant/Not in use

SubFunction:

Ancillary: None

Foundation:

Roof:

Exterior Wall:

Addl. Walls:

Other Materials:

Sidewalk: Concrete



PhilaCRID: 100

Parkside\_4276\_1\_150.jpg

Current Assessment of Significance:

Non-Contributing

# Philadelphia Register of Historic Places

4278 PARKSIDE AVE

PARKSIDE HISTORIC DISTRICT

PhilaCRID: 101 GEOID: 627494578272 Parcel: 062226700

## Historical Data

Data Source: NR Nomination Date: July 1983 Address Listed: 4266-4304 Parkside Ave

Resource/Type: Building Demolished: ☐

Historic Name: Year Built: 1925 Add/Altered:

Architect: Builder:

Associated Indiv: Event:

### Historic Data Description:

Tan brick, porch fronted row, pent eave above porch supports 2nd floor gable fronted bay, slate roof, small front lawns. Contributing.

## Physical Description

Survey Date: 3/25/2006 Demolished: ☐

Resource Type: Building

Style: Other

Stories: 2 Half: 0 Bays: 1

Function: Domestic

SubFunction: Single Dwelling

Ancillary: None

Foundation: Brick


Roof: Slate

Exterior Wall: Brick


Addl. Walls: Stucco

Other Materials: Aluminum

Sidewalk: Concrete



PhilaCRID: 101 Parkside\_4278\_1\_150.jpg



PhilaCRID: 101 Parkside\_4278\_3\_150.jpg

Current Assessment of Significance: Non-Contributing

# Philadelphia Register of Historic Places

4280 PARKSIDE AVE

PARKSIDE HISTORIC DISTRICT

PhilaCRID

102

GEOID:

627494577228

Parcel:

062226800

## Historical Data

Data Source: NR Nomination Date: July 1983 Address Listed: 4266-4304 Parkside Ave

Resource/Type: Building

Demolished: ☐

Historic Name:

Year Built: 1925

Add/Altered:

Architect:

Builder:

Associated Indiv:

Event:

### Historic Data Description:

Tan brick, porch fronted row, pent eave above porch supports 2nd floor gable fronted bay, slate roof, small front lawns. Contributing.

## Physical Description

Survey Date: 3/25/2006

Demolished: ☐

Resource Type:

Building

Style:

Other

Stories:

2

Half:

0

Bays:

1

Function:

Domestic

SubFunction:

Single Dwelling

Ancillary:

None

Foundation:

Brick

Roof:

Asphalt

Exterior Wall:

Brick

Addl. Walls:

Vinyl

Other Materials:

Sidewalk:

Concrete



PhilaCRID: 102

Parkside\_4280\_1\_150.jpg



PhilaCRID: 102

Parkside\_4280\_3\_150.jpg

Current Assessment of Significance:

Non-Contributing

# Philadelphia Register of Historic Places

4282 PARKSIDE AVE

PARKSIDE HISTORIC DISTRICT

PhilaCRID

103

GEOID:

627494575385

Parcel:

062226900

## Historical Data

Data Source: NR Nomination Date: July 1983 Address Listed: 4266-4304 Parkside Ave

Resource/Type: Building

Demolished:

☐

Historic Name:

Year Built:

1925

Add/Altered:

Architect:

Builder:

Associated Indiv:

Event:

### Historic Data Description:

Tan brick, porch fronted row, pent eave above porch supports 2nd floor gable fronted bay, slate roof, small front lawns. Contributing.

## Physical Description

Survey Date:

3/25/2006

Demolished:

☐

Resource Type:

Building

Style:

Other

Stories:

2

Half:

0

Bays:

1

Function:

Domestic

SubFunction:

Single Dwelling

Ancillary:

None

Foundation:

Brick

Roof:

Asphalt

Exterior Wall:

Brick

Addl. Walls:

Vinyl

Other Materials:

Sidewalk:

Concrete



PhilaCRID: 103

Parkside\_4282\_1\_150.jpg

Current Assessment of Significance:

Non-Contributing



# Philadelphia Register of Historic Places

4284 PARKSIDE AVE

PARKSIDE HISTORIC DISTRICT

PhilaCRID

104

GEOID:

627494574430

Parcel:

062227000

## Historical Data

Data Source: NR Nomination Date: July 1983 Address Listed: 4266-4304 Parkside Ave

Resource/Type: Building

Demolished: ☐

Historic Name:

Year Built: 1925

Add/Altered:

Architect:

Builder:

Associated Indiv:

Event:

### Historic Data Description:

Tan brick, porch fronted row, pent eave above porch supports 2nd floor gable fronted bay, slate roof, small front lawns. Contributing.

## Physical Description

Survey Date:

3/25/2006

Demolished: ☐

Resource Type:

Building

Style:

Other

Stories:

2

Half:

0

Bays:

1

Function:

Domestic

SubFunction:

Single Dwelling

Ancillary:

None

Foundation:

Brick

Roof:

Asphalt

Exterior Wall:

Brick

Addl. Walls:

Aluminum

Other Materials:

Sidewalk:

Concrete



PhilaCRID: 104

Parkside\_4284\_1\_150.jpg



PhilaCRID: 104

Parkside\_4284\_3\_150.jpg

Current Assessment of Significance:

Non-Contributing

# Philadelphia Register of Historic Places

4286 PARKSIDE AVE

PARKSIDE HISTORIC DISTRICT

PhilaCRID

105

GEOID:

627494572497

Parcel:

062227100

## Historical Data

Data Source: NR Nomination Date: July 1983 Address Listed: 4266-4304 Parkside Ave

Resource/Type: Building

Demolished: ☐

Historic Name:

Year Built: 1925

Add/Altered:

Architect:

Builder:

Associated Indiv:

Event:

### Historic Data Description:

Tan brick, porch fronted row, pent eave above porch supports 2nd floor gable fronted bay, slate roof, small front lawns. Contributing.

## Physical Description

Survey Date: 3/25/2006

Demolished: ☐

Resource Type:

Building

Style:

Other

Stories:

2

Half:

0

Bays:

1

Function:

Domestic

SubFunction:

Single Dwelling

Ancillary:

None

Foundation:

Brick

Roof:

Slate

Exterior Wall:

Brick

Addl. Walls:

Aluminum

Other Materials:

Sidewalk:

Concrete



PhilaCRID: 105 Parkside\_4286\_2\_150.jpg



PhilaCRID: 105 Parkside\_4286\_3\_150.jpg

Current Assessment of Significance:

Non-Contributing

# Philadelphia Register of Historic Places

4288 PARKSIDE AVE

PARKSIDE HISTORIC DISTRICT

PhilaCRID

106

GEOID:

627494571544

Parcel:

062227200

## Historical Data

Data Source: NR Nomination Date: July 1983 Address Listed: 4266-4304 Parkside Ave

Resource/Type: Building

Demolished: ☐

Historic Name:

Year Built: 1925

Add/Altered:

Architect:

Builder:

Associated Indiv:

Event:

### Historic Data Description:

Tan brick, porch fronted row, pent eave above porch supports 2nd floor gable fronted bay, slate roof, small front lawns. Contributing.

## Physical Description

Survey Date: 3/25/2006

Demolished: ☐

Resource Type:

Building

Style:

Stories: 2

Half: 0

Bays: 1

Function:

Domestic

SubFunction:

Single Dwelling

Ancillary:

None

Foundation:

Brick

Roof:

Asphalt

Exterior Wall:

Brick

Addl. Walls:

Vinyl

Other Materials:

Sidewalk:

Concrete



PhilaCRID: 106

Parkside\_4288\_4\_150.jpg



PhilaCRID: 106

Parkside\_4288\_5\_150.jpg

Current Assessment of Significance:

Non-Contributing



# Philadelphia Register of Historic Places

4290 PARKSIDE AVE

PARKSIDE HISTORIC DISTRICT

PhilaCRID

107

GEOID:

627494570601

Parcel:

062227300

## Historical Data

Data Source: NR Nomination Date: July 1983 Address Listed: 4266-4304 Parkside Ave

Resource/Type: Building

Demolished:

☐

Historic Name:

Year Built: 1925

Add/Altered:

Architect:

Builder:

Associated Indiv:

Event:

### Historic Data Description:

Tan brick, porch fronted row, pent eave above porch supports 2nd floor gable fronted bay, slate roof, small front lawns. Contributing.

## Physical Description

Survey Date: 3/25/2006

Demolished:

☐

Resource Type:

Building

Style:

Other

Stories:

2

Half:

0

Bays:

1

Function:

Domestic

SubFunction:

Single Dwelling

Ancillary:

None

Foundation:

Brick

Roof:

Asphalt

Exterior Wall:

Brick

Addl. Walls:

Vinyl

Other Materials:

Sidewalk:

Concrete



PhilaCRID: 107 Parkside\_4290\_1\_150.jpg



PhilaCRID: 107 Parkside\_4290\_2\_150.jpg

Current Assessment of Significance:

Non-Contributing



# Philadelphia Register of Historic Places

4292 PARKSIDE AVE

PARKSIDE HISTORIC DISTRICT

PhilaCRID: 108 GEOID: 627494478647 Parcel: 062227400

## Historical Data

Data Source: NR Nomination Date: July 1983 Address Listed: 4266-4304 Parkside Ave

Resource/Type: Building Demolished: ☐

Historic Name: Year Built: 1925 Add/Altered:

Architect: Builder:

Associated Individ: Event:

### Historic Data Description:

Tan brick, porch fronted row, pent eave above porch supports 2nd floor gable fronted bay, slate roof, small front lawns. Contributing.

## Physical Description

Survey Date: 3/25/2006 Demolished: ☐

Resource Type: Building

Style: Other

Stories: 2 Half: 0 Bays: 1

Function: Domestic

SubFunction: Single Dwelling

Ancillary: None

Foundation: Brick

Roof: Slate

Exterior Wall: Brick

Addl. Walls: Aluminum

Other Materials:

Sidewalk: Concrete



PhilaCRID: 108 Parkside\_4292\_1\_150.jpg



PhilaCRID: 108 Parkside\_4292\_3\_150.jpg

Current Assessment of Significance: Non-Contributing

# Philadelphia Register of Historic Places

4294 PARKSIDE AVE

PARKSIDE HISTORIC DISTRICT

PhilaCRID

109

GEOID:

627494477704

Parcel:

062227500

## Historical Data

Data Source: NR Nomination Date: July 1983 Address Listed: 4266-4304 Parkside Ave

Resource/Type: Building

Demolished: ☐

Historic Name:

Year Built: 1925

Add/Altered:

Architect:

Builder:

Associated Indiv:

Event:

### Historic Data Description:

Tan brick, porch fronted row, pent eave above porch supports 2nd floor gable fronted bay, slate roof, small front lawns. Contributing.

## Physical Description

Survey Date: 3/25/2006

Demolished: ☐

Resource Type:

Building

Style:

Other

Stories:

2

Half:

0

Bays:

1

Function:

Domestic

SubFunction:

Single Dwelling

Ancillary:

None

Foundation:

Brick

Roof:

Asphalt

Exterior Wall:

Brick

Addl. Walls:

Aluminum

Other Materials:

Sidewalk:

Concrete



PhilaCRID: 109

Parkside\_4294\_1\_150.jpg



PhilaCRID: 109

Parkside\_4294\_2\_150.jpg

Current Assessment of Significance:

Non-Contributing

# Philadelphia Register of Historic Places

4296 PARKSIDE AVE

PARKSIDE HISTORIC DISTRICT

PhilaCRID

110

GEOID:

627494475850

Parcel:

062227600

## Historical Data

Data Source: NR Nomination Date: July 1983 Address Listed: 4266-4304 Parkside Ave

Resource/Type: Building

Demolished: ☐

Historic Name:

Year Built: 1925

Add/Altered:

Architect:

Builder:

Associated Indiv:

Event:

### Historic Data Description:

Tan brick, porch fronted row, pent eave above porch supports 2nd floor gable fronted bay, slate roof, small front lawns. Contributing.

## Physical Description

Survey Date: 3/25/2006

Demolished: ☐

Resource Type:

Building

Style:

Other

Stories:

2

Half:

0

Bays:

1

Function:

Domestic

SubFunction:

Single Dwelling

Ancillary:

None

Foundation:

Brick

Roof:

Asphalt

Exterior Wall:

Brick

Addl. Walls:

Aluminum

Other Materials:

Sidewalk:

Concrete



PhilaCRID: 110 Parkside\_4296\_1\_150.jpg



PhilaCRID: 110 Parkside\_4296\_3\_150.jpg

Current Assessment of Significance:

Non-Contributing



# Philadelphia Register of Historic Places

4298 PARKSIDE AVE

PARKSIDE HISTORIC DISTRICT

PhilaCRID

111

GEOID:

627494474817

Parcel:

062227700

## Historical Data

Data Source: NR Nomination Date: July 1983 Address Listed: 4266-4304 Parkside Ave

Resource/Type: Building

Demolished:

☐

Historic Name:

Year Built: 1925

Add/Altered:

Architect:

Builder:

Associated Indiv:

Event:

### Historic Data Description:

Tan brick, porch fronted row, pent eave above porch supports 2nd floor gable fronted bay, slate roof, small front lawns. Contributing.

## Physical Description

Survey Date:

3/25/2006

Demolished:

☐

Resource Type:

Building

Style:

Other

Stories:

2

Half:

0

Bays:

1

Function:

Domestic

SubFunction:

Single Dwelling

Ancillary:

None

Foundation:

Brick

Roof:

Asphalt

Exterior Wall:

Brick

Addl. Walls:

Aluminum

Other Materials:

Sidewalk:

Concrete



PhilaCRID: 111

Parkside\_4298\_1\_150.jpg



PhilaCRID: 111

Parkside\_4298\_2\_150.jpg

Current Assessment of Significance:

Non-Contributing



# Philadelphia Register of Historic Places

4300 PARKSIDE AVE

PARKSIDE HISTORIC DISTRICT

PhilaCRID

112

GEOID:

627494472973

Parcel:

062227800

## Historical Data

Data Source: NR Nomination Date: July 1983 Address Listed: 4266-4304 Parkside Ave

Resource/Type: Building

Demolished: ☐

Historic Name:

Year Built: 1925

Add/Altered:

Architect:

Builder:

Associated Indiv:

Event:

### Historic Data Description:

Tan brick, porch fronted row, pent eave above porch supports 2nd floor gable fronted bay, slate roof, small front lawns. Contributing.

## Physical Description

Survey Date: 3/25/2006

Demolished: ☐

Resource Type:

Building

Style:

Other

Stories:

2

Half:

0

Bays:

1

Function:

Domestic

SubFunction:

Single Dwelling

Ancillary:

None

Foundation:

Brick

Roof:

Asphalt

Exterior Wall:

Brick

Addl. Walls:

Asphalt

Other Materials:

Sidewalk:

Concrete



PhilaCRID: 112 Parkside\_4300\_1\_150.jpg



PhilaCRID: 112 Parkside\_4300\_2\_150.jpg

Current Assessment of Significance:

Non-Contributing

# Philadelphia Register of Historic Places

4302 PARKSIDE AVE

PARKSIDE HISTORIC DISTRICT

PhilaCRID

113

GEOID:

627494481030

Parcel:

062227900

## Historical Data

Data Source: NR Nomination Date: July 1983 Address Listed: 4266-4304 Parkside Ave

Resource/Type: Building

Demolished: ☐

Historic Name:

Year Built: 1925

Add/Altered:

Architect:

Builder:

Associated Indiv:

Event:

### Historic Data Description:

Tan brick, porch fronted row, pent eave above porch supports 2nd floor gable fronted bay, slate roof, small front lawns. Contributing.

## Physical Description

Survey Date: 3/25/2006

Demolished: ☐

Resource Type:

Building

Style:

Other

Stories:

2

Half:

0

Bays:

1

Function:

Domestic

SubFunction:

Single Dwelling

Ancillary:

None

Foundation:

Brick

Roof:

Asphalt

Exterior Wall:

Brick

Addl. Walls:

Asphalt

Other Materials:

Sidewalk:

Concrete



PhilaCRID: 113

Parkside\_4302\_2\_150.jpg



PhilaCRID: 113

Parkside\_4302\_3\_150.jpg

Current Assessment of Significance:

Non-Contributing

# Philadelphia Register of Historic Places

4304 PARKSIDE AVE

PARKSIDE HISTORIC DISTRICT

PhilaCRID

114

GEOID:

627494480113

Parcel:

062228000

## Historical Data

Data Source: NR Nomination Date: July 1983 Address Listed: 4266-4304 Parkside Ave

Resource/Type: Building

Demolished:

☐

Historic Name:

Year Built: 1925

Add/Altered:

Architect:

Builder:

Associated Indiv:

Event:

### Historic Data Description:

Tan brick, porch fronted row, pent eave above porch supports 2nd floor gable fronted bay, slate roof, small front lawns. Contributing.

## Physical Description

Survey Date:

3/25/2006

Demolished:

☐

Resource Type:

Building

Style:

Other

Stories:

2

Half:

0

Bays:

1

Function:

Domestic

SubFunction:

Single Dwelling

Ancillary:

None

Foundation:

Brick

Roof:

Slate

Exterior Wall:

Brick

Addl. Walls:

Vinyl

Other Materials:

Stucco

Sidewalk:

Concrete



PhilaCRID: 114 Parkside\_4304\_3\_150.jpg



PhilaCRID: 114 Parkside\_4304\_4\_150.jpg

Current Assessment of Significance:

Non-Contributing

# Philadelphia Register of Historic Places

4306 PARKSIDE AVE

PARKSIDE HISTORIC DISTRICT

PhilaCRID: 115 GEOID: 627494388342 Parcel: 062228100

## Historical Data

Data Source: NR Nomination Date: July 1983 Address Listed: 4306-10 Parkside Ave

Resource/Type: Site Demolished: ☐

Historic Name: Year Built: Add/Altered:

Architect: Builder:

Associated Individ: Event:

### Historic Data Description:

1983) 2 story, 1925, brick and half-timber, sim. 4266-4303, angled façade at corner of Belmont, first floor commerical, sencond brick with half timbered bays. I. Levin, architect. Contributing.

## Physical Description

Survey Date: 3/25/2006 Demolished: ☒

Resource Type: Site

Style:

Stories: Half: Bays:

Function: Vacant/Not in use

SubFunction:

Ancillary: None

Foundation:


Roof:

Exterior Wall:

Addl. Walls:

Other Materials:

Sidewalk: Concrete



PhilaCRID: 115 Parkside\_4306\_1\_150.jpg

Current Assessment of Significance:

Non-Contributing



# Philadelphia Register of Historic Places

4109 VIOLA ST

PARKSIDE HISTORIC DISTRICT

PhilaCRID: 116 GEOID: 628403996989 Parcel: 774859500

## Historical Data

Data Source: NR Nomination Date: July 1983 Address Listed: 4109-11 Viola St

Resource/Type: Demolished: ☐

Historic Name: Year Built: 2002 Add/Altered:

Architect: Kramer-Marks Builder:

Associated Indiv: Event:

### Historic Data Description:

1983) 2 story, 1920 garage, industrial sash, limestone cornice, raised brick parapet trimmed with limestone. Contributing.

## Physical Description

Survey Date: 3/25/2006 Demolished: ☐

Resource Type: Building

Style: Modern Movement

Stories: 3 Half: 0 Bays: 10

Function: Health Care

SubFunction: Institutional Housing

Ancillary: None

Foundation: Concrete

Roof:

Exterior Wall: Brick

Addl. Walls: Concrete

Other Materials:

Sidewalk: Concrete



PhilaCRID: 116 Viola\_4109\_1\_150.jpg



PhilaCRID: 116 Viola\_4109\_2\_150.jpg

Current Assessment of Significance: Non-Contributing

# Philadelphia Register of Historic Places

4115 VIOLA ST

PARKSIDE HISTORIC DISTRICT

PhilaCRID

117

GEOID:

628404901121

Parcel:

774859500

## Historical Data

Data Source: NR Nomination Date: July 1983 Address Listed: 4113-17 Viola St

Resource/Type:

Demolished:

☐

Historic Name:

Year Built: 2002

Add/Altered:

Architect: Kramer-Marks

Builder:

Associated Indiv:

Event:

### Historic Data Description:

1983) 1 story, 1920 brick garages, terrible condition. Intrusion.

## Physical Description

Survey Date:

3/25/2006

Demolished:

☐

Resource Type:

Building

Style:

Modern Movement

Stories:

3

Half:

0

Bays:

10

Function:

Health Care

SubFunction:

Institutional Housing

Ancillary:

None

Foundation:

Concrete

Roof:

Exterior Wall:

Brick

Addl. Walls:

Concrete

Other Materials:

Sidewalk:

Concrete



PhilaCRID: 117

Viola\_4115\_1\_150.jpg



PhilaCRID: 117

Viola\_4115\_2\_150.jpg

Current Assessment of Significance:

Non-Contributing

# Philadelphia Register of Historic Places

4201 VIOLA ST

PARKSIDE HISTORIC DISTRICT

PhilaCRID

118

GEOID:

628404322750

Parcel:

062212900

## Historical Data

Data Source: NR Nomination Date: July 1983 Address Listed: 4201-65 Viola St

Resource/Type: Building

Demolished: ☐

Historic Name:

Year Built: 1895

Add/Altered:

Architect:

Builder:

Associated Indiv:

Event:

### Historic Data Description:

Symmetrical composition of gabled and mansarded "Flemish" front rowhouses, cast iron porch columns and lintels support upper stories. Contributing.

## Physical Description

Survey Date: 3/25/2006

Demolished: ☐

Resource Type:

Building

Style:

Late Victorian

Stories:

3

Half:

0

Bays:

2

Function:

Domestic

SubFunction:

Single Dwelling

Ancillary:

None

Foundation:

Brick

Roof:

Asphalt

Exterior Wall:

Brick

Addl. Walls:

Metal

Other Materials:

Cast Iron

Sidewalk:

Concrete



PhilaCRID: 118

Viola\_4201\_1\_150.jpg



PhilaCRID: 118

Viola\_4201\_2\_150.jpg

Current Assessment of Significance:

Contributing

# Philadelphia Register of Historic Places

4203 VIOLA ST

PARKSIDE HISTORIC DISTRICT

PhilaCRID

119

GEOID:

628404321707

Parcel:

062213000

## Historical Data

Data Source: NR Nomination Date: July 1983 Address Listed: 4201-65 Viola St

Resource/Type: Building

Demolished:

☐

Historic Name:

Year Built:

1895

Add/Altered:

Architect:

Builder:

Associated Indiv:

Event:

### Historic Data Description:

Symmetrical composition of gabled and mansarded "Flemish" front rowhouses, cast iron porch columns and lintels support upper stories. Contributing.

## Physical Description

Survey Date:

3/25/2006

Demolished:

☐

Resource Type:

Building

Style:

Late Victorian

Stories:

2

Half:

1

Bays:

2

Function:

Domestic

SubFunction:

Single Dwelling

Ancillary:

None

Foundation:

Brick

Roof:

Asphalt

Exterior Wall:

Brick

Addl. Walls:

Other Materials:

Cast Iron

Sidewalk:

Concrete



PhilaCRID: 119

Viola\_4203\_1\_150.jpg

Current Assessment of Significance:

Contributing



# Philadelphia Register of Historic Places

4205 VIOLA ST

PARKSIDE HISTORIC DISTRICT

PhilaCRID

120

GEOID:

628404229854

Parcel:

062213100

## Historical Data

Data Source: NR Nomination Date: July 1983 Address Listed: 4201-65 Viola St

Resource/Type: Building

Demolished:

☐

Historic Name:

Year Built:

1895

Add/Altered:

Architect:

Builder:

Associated Indiv:

Event:

### Historic Data Description:

Symmetrical composition of gabled and mansarded "Flemish" front rowhouses, cast iron porch columns and lintels support upper stories. Contributing.

## Physical Description

Survey Date:

3/25/2006

Demolished:

☐

Resource Type:

Building

Style:

Late Victorian

Stories:

3

Half:

0

Bays:

2

Function:

Domestic

SubFunction:

Single Dwelling

Ancillary:

None

Foundation:

Brick

Roof:

Terra Cotta

Exterior Wall:

Brick

Addl. Walls:

Metal

Other Materials:

Cast Iron

Sidewalk:

Concrete



PhilaCRID: 120

Viola\_4205\_1\_150.jpg

Current Assessment of Significance:

Contributing

# Philadelphia Register of Historic Places

4207 VIOLA ST

PARKSIDE HISTORIC DISTRICT

PhilaCRID

121

GEOID:

628404228910

Parcel:

062213200

## Historical Data

Data Source: NR Nomination Date: July 1983 Address Listed: 4201-65 Viola St

Resource/Type: Building

Demolished: ☐

Historic Name:

Year Built: 1895

Add/Altered:

Architect:

Builder:

Associated Indiv:

Event:

### Historic Data Description:

Symmetrical composition of gabled and mansarded "Flemish" front rowhouses, cast iron porch columns and lintels support upper stories. Contributing.

## Physical Description

Survey Date: 3/25/2006

Demolished: ☐

Resource Type:

Building

Style:

Late Victorian

Stories:

2

Half:

1

Bays:

2

Function:

Domestic

SubFunction:

Single Dwelling

Ancillary:

None

Foundation:

Brick

Roof:

Asphalt

Exterior Wall:

Brick

Addl. Walls:

Other Materials:

Cast Iron

Sidewalk:

Concrete



PhilaCRID: 121

Viola\_4207\_1\_150.jpg

Current Assessment of Significance:

Contributing

# Philadelphia Register of Historic Places

4209 VIOLA ST

PARKSIDE HISTORIC DISTRICT

PhilaCRID

122

GEOID:

628404226967

Parcel:

062213300

## Historical Data

Data Source: NR Nomination Date: July 1983 Address Listed: 4201-65 Viola St

Resource/Type: Building

Demolished: ☐

Historic Name:

Year Built: 1895

Add/Altered:

Architect:

Builder:

Associated Indiv:

Event:

### Historic Data Description:

Symmetrical composition of gabled and mansarded "Flemish" front rowhouses, cast iron porch columns and lintels support upper stories. Contributing.

## Physical Description

Survey Date: 3/25/2006

Demolished: ☐

Resource Type:

Building

Style:

Late Victorian

Stories:

2

Half:

1

Bays:

2

Function:

Domestic

SubFunction:

Single Dwelling

Ancillary:

None

Foundation:

Concrete

Roof:

Asphalt

Exterior Wall:

Brick

Addl. Walls:


Stucco

Other Materials:

Cast Iron

Sidewalk:

Concrete



PhilaCRID: 122

Viola\_4209\_1\_150.jpg

Current Assessment of Significance:

Contributing

# Philadelphia Register of Historic Places

4211 VIOLA ST

PARKSIDE HISTORIC DISTRICT

PhilaCRID

123

GEOID:

628404235023

Parcel:

062213400

## Historical Data

Data Source: NR Nomination Date: July 1983 Address Listed: 4201-65 Viola St

Resource/Type: Building

Demolished: ☐

Historic Name:

Year Built: 1895

Add/Altered:

Architect:

Builder:

Associated Indiv:

Event:

### Historic Data Description:

Symmetrical composition of gabled and mansarded "Flemish" front rowhouses, cast iron porch columns and lintels support upper stories. Contributing.

## Physical Description

Survey Date:

3/25/2006

Demolished: ☐

Resource Type:

Building

Style:

Late Victorian

Stories:

3

Half:

0

Bays:

2

Function:

Domestic

SubFunction:

Single Dwelling

Ancillary:

None

Foundation:

Brick

Roof:

Asphalt

Exterior Wall:

Brick

Addl. Walls:


Metal

Other Materials:

Cast Iron

Sidewalk:

Concrete



PhilaCRID: 123

Viola\_4211\_1\_150.jpg

Current Assessment of Significance:

Contributing



# Philadelphia Register of Historic Places

4213 VIOLA ST

PARKSIDE HISTORIC DISTRICT

PhilaCRID

124

GEOID:

628404233170

Parcel:

062213500

## Historical Data

Data Source: NR Nomination Date: July 1983 Address Listed: 4201-65 Viola St

Resource/Type: Building

Demolished:

☐

Historic Name:

Year Built:

1895

Add/Altered:

Architect:

Builder:

Associated Indiv:

Event:

### Historic Data Description:

Symmetrical composition of gabled and mansarded "Flemish" front rowhouses, cast iron porch columns and lintels support upper stories. Contributing.

## Physical Description

Survey Date:

3/25/2006

Demolished:

☐

Resource Type:

Building

Style:

Late Victorian

Stories:

2

Half:

1

Bays:

2

Function:

Domestic

SubFunction:

Single Dwelling

Ancillary:

None

Foundation:

Brick

Roof:

Asphalt

Exterior Wall:

Brick


Addl. Walls:

Other Materials:

Cast Iron

Sidewalk:

Concrete



PhilaCRID: 124

Viola\_4213\_1\_150.jpg

Current Assessment of Significance:

Contributing

# Philadelphia Register of Historic Places

4215 VIOLA ST

PARKSIDE HISTORIC DISTRICT

PhilaCRID

125

GEOID:

628404232125

Parcel:

062213600

## Historical Data

Data Source: NR Nomination Date: July 1983 Address Listed: 4201-65 Viola St

Resource/Type: Building

Demolished: ☐

Historic Name:

Year Built: 1895

Add/Altered:

Architect:

Builder:

Associated Indiv:

Event:

### Historic Data Description:

Symmetrical composition of gabled and mansarded "Flemish" front rowhouses, cast iron porch columns and lintels support upper stories. Contributing.

## Physical Description

Survey Date:

3/25/2006

Demolished: ☐

Resource Type:

Building

Style:

Late Victorian

Stories:

3

Half:

0

Bays:

2

Function:

Domestic

SubFunction:

Single Dwelling

Ancillary:

None

Foundation:

Brick

Roof:

Asphalt

Exterior Wall:

Brick

Addl. Walls:


Metal

Other Materials:

Cast Iron


Sidewalk:

Concrete



PhilaCRID: 125

Viola\_4215\_1\_150.jpg



PhilaCRID: 125

Viola\_4215\_2\_150.jpg

Current Assessment of Significance:

Contributing

# Philadelphia Register of Historic Places

4217 VIOLA ST

PARKSIDE HISTORIC DISTRICT

PhilaCRID

126

GEOID:

628404230216

Parcel:

062213800

## Historical Data

Data Source: NR Nomination Date: July 1983 Address Listed: 4201-65 Viola St

Resource/Type: Building

Demolished: ☐

Historic Name:

Year Built: 1895

Add/Altered:

Architect:

Builder:

Associated Indiv:

Event:

### Historic Data Description:

Symmetrical composition of gabled and mansarded "Flemish" front rowhouses, cast iron porch columns and lintels support upper stories. Contributing.

## Physical Description

Survey Date: 3/25/2006

Demolished: ☐

Resource Type:

Building

Style:

Late Victorian

Stories:

3

Half:

0

Bays:

2

Function:

Domestic

SubFunction:

Single Dwelling

Ancillary:

None

Foundation:

Brick

Roof:

Asphalt

Exterior Wall:

Brick

Addl. Walls:


Metal

Other Materials:

Cast Iron


Sidewalk:

Concrete



PhilaCRID: 126

Viola\_4217\_1\_150.jpg



PhilaCRID: 126

Viola\_4217\_2\_150.jpg

Current Assessment of Significance:

Contributing

# Philadelphia Register of Historic Places

4219 VIOLA ST

PARKSIDE HISTORIC DISTRICT

PhilaCRID

127

GEOID:

628404138362

Parcel:

062213800

## Historical Data

Data Source: NR Nomination Date: July 1983 Address Listed: 4201-65 Viola St

Resource/Type: Building

Demolished:

☐

Historic Name:

Year Built:

1895

Add/Altered:

Architect:

Builder:

Associated Indiv:

Event:

### Historic Data Description:

Symmetrical composition of gabled and mansarded "Flemish" front rowhouses, cast iron porch columns and lintels support upper stories. Contributing.

## Physical Description

Survey Date:

3/25/2006

Demolished:

☐

Resource Type:

Building

Style:

Late Victorian

Stories:

2

Half:

1

Bays:

2

Function:

Domestic

SubFunction:

Single Dwelling

Ancillary:

None

Foundation:

Concrete

Roof:

Asphalt

Exterior Wall:

Brick

Addl. Walls:

Concrete


Other Materials:

Cast Iron

Stucco

Sidewalk:

Concrete



PhilaCRID: 127

Viola\_4219\_1\_150.jpg

Current Assessment of Significance:

Contributing



# Philadelphia Register of Historic Places

4221 VIOLA ST

PARKSIDE HISTORIC DISTRICT

PhilaCRID

128

GEOID:

628404137319

Parcel:

062214000

## Historical Data

Data Source: NR Nomination Date: July 1983 Address Listed: 4201-65 Viola St

Resource/Type: Building

Demolished: ☐

Historic Name:

Year Built: 1895

Add/Altered:

Architect:

Builder:

Associated Indiv:

Event:

### Historic Data Description:

Symmetrical composition of gabled and mansarded "Flemish" front rowhouses, cast iron porch columns and lintels support upper stories. Contributing.

## Physical Description

Survey Date:

3/25/2006

Demolished: ☐

Resource Type:

Building

Style:

Late Victorian

Stories:

2

Half:

1

Bays:

2

Function:

Domestic

SubFunction:

Single Dwelling

Ancillary:

None

Foundation:

Stone

Roof:

Asphalt

Exterior Wall:

Brick

Addl. Walls:

Stone


Other Materials:

Cast Iron

Stucco

Sidewalk:

Concrete



PhilaCRID: 128

Viola\_4221\_1\_150.jpg



PhilaCRID: 128

Viola\_4221\_2\_150.jpg

Current Assessment of Significance:

Contributing

# Philadelphia Register of Historic Places

4223 VIOLA ST

PARKSIDE HISTORIC DISTRICT

PhilaCRID

129

GEOID:

628404135476

Parcel:

062214110

## Historical Data

Data Source: NR Nomination Date: July 1983 Address Listed: 4201-65 Viola St

Resource/Type:

Demolished:

☐

Historic Name:

Year Built:

Add/Altered:

Architect:

Builder:

Associated Indiv:

Event:

### Historic Data Description:

1983) Symmetrical composition of gabled and mansarded "Flemish" front, 1895 brick rowhouses, cast iron porch columns and lintels support upper stories. Contributing.

## Physical Description

Survey Date:

3/25/2006

Demolished:

☒

Resource Type:

Site

Style:

Stories:

Half:

Bays:

Function:

Vacant/Not in use

SubFunction:

Ancillary:

None

Foundation:

Roof:


Exterior Wall:

Addl. Walls:

Other Materials:

Sidewalk:

Concrete



PhilaCRID: 129

Viola\_4223\_1\_150.jpg

Current Assessment of Significance:

Non-Contributing

# Philadelphia Register of Historic Places

4225 VIOLA ST

PARKSIDE HISTORIC DISTRICT

PhilaCRID

130

GEOID:

628404134522

Parcel:

062214200

## Historical Data

Data Source: NR Nomination Date: July 1983 Address Listed: 4201-65 Viola St

Resource/Type:

Demolished:

☐

Historic Name:

Year Built:

Add/Altered:

Architect:

Builder:

Associated Indiv:

Event:

### Historic Data Description:

1983) Symmetrical composition of gabled and mansarded "Flemish" front, 1895 brick rowhouses, cast iron porch columns and lintels support upper stories. Contributing.

## Physical Description

Survey Date:

3/25/2006

Demolished:

☒

Resource Type:

Site

Style:

Stories:

Half:

Bays:

Function:

Vacant/Not in use

SubFunction:

Ancillary:

None

Foundation:

Roof:

Exterior Wall:

Addl. Walls:

Other Materials:

Sidewalk:

Concrete



PhilaCRID: 130

Viola\_4225\_1\_150.jpg

Current Assessment of Significance:

Non-Contributing

# Philadelphia Register of Historic Places

4227 VIOLA ST

PARKSIDE HISTORIC DISTRICT

PhilaCRID

131

GEOID:

628404132578

Parcel:

062214310

## Historical Data

Data Source: NR Nomination Date: July 1983 Address Listed: 4201-65 Viola St

Resource/Type:

Demolished:

☐

Historic Name:

Year Built:

Add/Altered:

Architect:

Builder:

Associated Indiv:

Event:

### Historic Data Description:

1983) Symmetrical composition of gabled and mansarded "Flemish" front, 1895 brick rowhouses, cast iron porch columns and lintels support upper stories. Contributing.

## Physical Description

Survey Date:

3/25/2006

Demolished:

☒

Resource Type:

Site

Style:

Stories:

Half:

Bays:

Function:

Vacant/Not in use

SubFunction:

Ancillary:

None

Foundation:

Roof:


Exterior Wall:

Addl. Walls:

Other Materials:

Sidewalk:

Concrete



PhilaCRID: 131

Viola\_4227\_1\_150.jpg

Current Assessment of Significance:

Non-Contributing



# Philadelphia Register of Historic Places

4229 VIOLA ST

PARKSIDE HISTORIC DISTRICT

PhilaCRID

132

GEOID:

628404131635

Parcel:

062214400

## Historical Data

Data Source: NR Nomination Date: July 1983 Address Listed: 4201-65 Viola St

Resource/Type:

Demolished:

☐

Historic Name:

Year Built:

Add/Altered:

Architect:

Builder:

Associated Indiv:

Event:

### Historic Data Description:

1983) Symmetrical composition of gabled and mansarded "Flemish" front, 1895 brick rowhouses, cast iron porch columns and lintels support upper stories. Contributing.

## Physical Description

Survey Date:

3/25/2006

Demolished:

☒

Resource Type:

Site

Style:

Stories:

Half:

Bays:

Function:

Vacant/Not in use

SubFunction:

Ancillary:

None

Foundation:

Roof:

Exterior Wall:

Addl. Walls:

Other Materials:

Sidewalk:

Concrete



PhilaCRID: 132

Viola\_4229\_1\_150.jpg

Current Assessment of Significance:

Non-Contributing

# Philadelphia Register of Historic Places

4231 VIOLA ST

PARKSIDE HISTORIC DISTRICT

PhilaCRID

133

GEOID:

628404039791

Parcel:

062214500

## Historical Data

Data Source: NR Nomination Date: July 1983 Address Listed: 4201-65 Viola St

Resource/Type: Building

Demolished: ☐

Historic Name:

Year Built: 1895

Add/Altered:

Architect:

Builder:

Associated Indiv:

Event:

### Historic Data Description:

Symmetrical composition of gabled and mansarded "Flemish" front rowhouses, cast iron porch columns and lintels support upper stories. Contributing.

## Physical Description

Survey Date:

3/25/2006

Demolished: ☐

Resource Type:

Building

Style:

Late Victorian

Stories:

3

Half:

0

Bays:

1

Function:

Domestic

SubFunction:

Single Dwelling

Ancillary:

None

Foundation:

Brick

Roof:

Asphalt

Exterior Wall:

Brick

Addl. Walls:

Metal

Other Materials:

Cast Iron

Wood

Sidewalk:

Concrete



PhilaCRID: 133

Viola\_4231\_2\_150.jpg



PhilaCRID: 133

Viola\_4231\_4\_150.jpg

Current Assessment of Significance:

Contributing

# Philadelphia Register of Historic Places

4233 VIOLA ST

PARKSIDE HISTORIC DISTRICT

PhilaCRID

134

GEOID:

628404037709

Parcel:

062214700

## Historical Data

Data Source: NR Nomination Date: July 1983 Address Listed: 4201-65 Viola St

Resource/Type:

Demolished:

☐

Historic Name:

Year Built:

Add/Altered:

Architect:

Builder:

Associated Indiv:

Event:

### Historic Data Description:

1983) Symmetrical composition of gabled and mansarded "Flemish" front, 1895 brick rowhouses, cast iron porch columns and lintels support upper stories. Contributing.

## Physical Description

Survey Date:

3/25/2006

Demolished:

☒

Resource Type:

Site

Style:

Stories:

Half:

Bays:

Function:

Vacant/Not in use

SubFunction:

Ancillary:

None

Foundation:

Roof:


Exterior Wall:

Addl. Walls:

Other Materials:

Sidewalk:

Concrete



PhilaCRID: 134

Viola\_4233\_1\_150.jpg

Current Assessment of Significance:

Non-Contributing

# Philadelphia Register of Historic Places

4235 VIOLA ST

PARKSIDE HISTORIC DISTRICT

PhilaCRID

135

GEOID:

628404035889

Parcel:

062214800

## Historical Data

Data Source: NR Nomination Date: July 1983 Address Listed: 4201-65 Viola St

Resource/Type:

Demolished:

☐

Historic Name:

Year Built:

Add/Altered:

Architect:

Builder:

Associated Indiv:

Event:

### Historic Data Description:

1983) Symmetrical composition of gabled and mansarded "Flemish" front, 1895 brick rowhouses, cast iron porch columns and lintels support upper stories. Contributing.

## Physical Description

Survey Date:

3/25/2006

Demolished:

☒

Resource Type:

Site

Style:

Stories:

Half:

Bays:

Function:

Vacant/Not in use

SubFunction:

Ancillary:

None

Foundation:

Roof:

Exterior Wall:

Addl. Walls:

Other Materials:

Sidewalk:

Concrete



PhilaCRID: 135

Viola\_4235\_1\_150.jpg

Current Assessment of Significance:

Non-Contributing



# Philadelphia Register of Historic Places

4237 VIOLA ST

PARKSIDE HISTORIC DISTRICT

PhilaCRID

136

GEOID:

628404034936

Parcel:

062214900

## Historical Data

Data Source: NR Nomination Date: July 1983 Address Listed: 4201-65 Viola St

Resource/Type:

Demolished:

☐

Historic Name:

Year Built:

Add/Altered:

Architect:

Builder:

Associated Indiv:

Event:

### Historic Data Description:

1983) Symmetrical composition of gabled and mansarded "Flemish" front, 1895 brick rowhouses, cast iron porch columns and lintels support upper stories. Contributing.

## Physical Description

Survey Date:

3/25/2006

Demolished:

☒

Resource Type:

Site

Style:

Stories:

Half:

Bays:

Function:

Vacant/Not in use

SubFunction:

Ancillary:

None

Foundation:

Roof:

Exterior Wall:

Addl. Walls:

Other Materials:

Sidewalk:

Concrete



PhilaCRID: 136

Viola\_4237\_1\_150.jpg

Current Assessment of Significance:

Non-Contributing

# Philadelphia Register of Historic Places

4239 VIOLA ST

PARKSIDE HISTORIC DISTRICT

PhilaCRID

137

GEOID:

628404042092

Parcel:

062215000

## Historical Data

Data Source: NR Nomination Date: July 1983 Address Listed: 4201-65 Viola St

Resource/Type:

Demolished:

☐

Historic Name:

Year Built:

Add/Altered:

Architect:

Builder:

Associated Indiv:

Event:

### Historic Data Description:

1983) Symmetrical composition of gabled and mansarded "Flemish" front, 1895 brick rowhouses, cast iron porch columns and lintels support upper stories. Contributing.

## Physical Description

Survey Date:

3/25/2006

Demolished:

☒

Resource Type:

Site

Style:

Stories:

Half:

Bays:

Function:

Vacant/Not in use

SubFunction:

Ancillary:

None

Foundation:

Roof:

Exterior Wall:

Addl. Walls:

Other Materials:

Sidewalk:

Concrete



PhilaCRID: 137

Viola\_4239\_1\_150.jpg

Current Assessment of Significance:

Non-Contributing

# Philadelphia Register of Historic Places

4241 VIOLA ST

PARKSIDE HISTORIC DISTRICT

PhilaCRID

138

GEOID:

628404041048

Parcel:

062215100

## Historical Data

Data Source: NR Nomination Date: July 1983 Address Listed: 4201-65 Viola St

Resource/Type: Building

Demolished: ☐

Historic Name:

Year Built: 1895

Add/Altered:

Architect:

Builder:

Associated Indiv:

Event:

### Historic Data Description:

Symmetrical composition of gabled and mansarded "Flemish" front rowhouses, cast iron porch columns and lintels support upper stories. Contributing.

## Physical Description

Survey Date:

3/25/2006

Demolished: ☐

Resource Type:

Building

Style:

Late Victorian

Stories:

2

Half:

1

Bays:

2

Function:

Domestic

SubFunction:

Single Dwelling

Ancillary:

None

Foundation:

Brick

Roof:

Asphalt

Exterior Wall:

Brick

Addl. Walls:

Stucco

Other Materials:

Cast Iron

Sidewalk:

Concrete



PhilaCRID: 138

Viola\_4241\_1\_150.jpg



PhilaCRID: 138

Viola\_4241\_2\_150.jpg

Current Assessment of Significance:

Contributing

# Philadelphia Register of Historic Places

4243 VIOLA ST

PARKSIDE HISTORIC DISTRICT

PhilaCRID

139

GEOID:

628404040105

Parcel:

062215200

## Historical Data

Data Source: NR Nomination Date: July 1983 Address Listed: 4201-65 Viola St

Resource/Type: Building

Demolished:

☐

Historic Name:

Year Built: 1895

Add/Altered:

Architect:

Builder:

Associated Indiv:

Event:

### Historic Data Description:

Symmetrical composition of gabled and mansarded "Flemish" front rowhouses, cast iron porch columns and lintels support upper stories. Contributing.

## Physical Description

Survey Date:

3/25/2006

Demolished:

☐

Resource Type:

Building

Style:

Late Victorian

Stories:

3

Half:

0

Bays:

2

Function:

Domestic

SubFunction:

Single Dwelling

Ancillary:

None

Foundation:

Brick

Roof:

Asphalt

Exterior Wall:

Brick

Addl. Walls:

Metal


Other Materials:

Cast Iron

Stucco

Sidewalk:

Concrete



PhilaCRID: 139

Viola\_4243\_1\_150.jpg



PhilaCRID: 139

Viola\_4243\_2\_150.jpg

Current Assessment of Significance:

Contributing



# Philadelphia Register of Historic Places

4245 VIOLA ST

PARKSIDE HISTORIC DISTRICT

PhilaCRID

140

GEOID:

627494948252

Parcel:

062215300

## Historical Data

Data Source: NR Nomination Date: July 1983 Address Listed: 4201-65 Viola St

Resource/Type:

Demolished:

☐

Historic Name:

Year Built:

Add/Altered:

Architect:

Builder:

Associated Indiv:

Event:

### Historic Data Description:

1983) Symmetrical composition of gabled and mansarded "Flemish" front, 1895 brick rowhouses, cast iron porch columns and lintels support upper stories. Contributing.

## Physical Description

Survey Date:

3/25/2006

Demolished:

☒

Resource Type:

Site

Style:

Stories:

Half:

Bays:

Function:

Vacant/Not in use

SubFunction:

Ancillary:

None

Foundation:

Roof:

Exterior Wall:

Addl. Walls:

Other Materials:

Sidewalk:

Concrete



PhilaCRID: 140

Viola\_4245\_1\_150.jpg

Current Assessment of Significance:

Non-Contributing

# Philadelphia Register of Historic Places

4247 VIOLA ST

PARKSIDE HISTORIC DISTRICT

PhilaCRID

141

GEOID:

627494947218

Parcel:

062215400

## Historical Data

Data Source: NR Nomination Date: July 1983 Address Listed: 4201-65 Viola St

Resource/Type:

Demolished:

☐

Historic Name:

Year Built:

Add/Altered:

Architect:

Builder:

Associated Indiv:

Event:

### Historic Data Description:

1983) Symmetrical composition of gabled and mansarded "Flemish" front, 1895 brick rowhouses, cast iron porch columns and lintels support upper stories. Contributing.

## Physical Description

Survey Date:

3/25/2006

Demolished:

☒

Resource Type:

Site

Style:

Stories:

Half:

Bays:

Function:

Vacant/Not in use

SubFunction:

Ancillary:

None

Foundation:

Roof:

Exterior Wall:

Addl. Walls:

Other Materials:

Sidewalk:

Concrete



PhilaCRID: 141

Viola\_4247\_1\_150.jpg

Current Assessment of Significance:

Non-Contributing

# Philadelphia Register of Historic Places

4249 VIOLA ST

PARKSIDE HISTORIC DISTRICT

PhilaCRID

142

GEOID:

627494945307

Parcel:

062215600

## Historical Data

Data Source: NR Nomination Date: July 1983 Address Listed: 4201-65 Viola St

Resource/Type: Building

Demolished: ☐

Historic Name:

Year Built: 1895

Add/Altered:

Architect:

Builder:

Associated Indiv:

Event:

### Historic Data Description:

Symmetrical composition of gabled and mansarded "Flemish" front rowhouses, cast iron porch columns and lintels support upper stories. Contributing.

## Physical Description

Survey Date: 3/25/2006

Demolished: ☐

Resource Type:

Building

Style:

Late Victorian

Stories:

3

Half:

0

Bays:

2

Function:

Domestic

SubFunction:

Single Dwelling

Ancillary:

None

Foundation:

Brick

Roof:

Wood

Exterior Wall:

Brick

Addl. Walls:

Copper

Other Materials:

Cast Iron

Sidewalk:

Concrete



PhilaCRID: 142

Viola\_4249\_1\_150.jpg



PhilaCRID: 142

Viola\_4249\_2\_150.jpg

Current Assessment of Significance:

Contributing

# Philadelphia Register of Historic Places

4251 VIOLA ST

PARKSIDE HISTORIC DISTRICT

PhilaCRID

143

GEOID:

627494943454

Parcel:

062215700

## Historical Data

Data Source: NR Nomination Date: July 1983 Address Listed: 4201-65 Viola St

Resource/Type: Building

Demolished: ☐

Historic Name:

Year Built: 1895

Add/Altered:

Architect:

Builder:

Associated Indiv:

Event:

### Historic Data Description:

Symmetrical composition of gabled and mansarded "Flemish" front rowhouses, cast iron porch columns and lintels support upper stories. Contributing.

## Physical Description

Survey Date: 3/25/2006

Demolished: ☐

Resource Type:

Building

Style:

Late Victorian

Stories:

2

Half:

1

Bays:

2

Function:

Domestic

SubFunction:

Single Dwelling

Ancillary:

None

Foundation:

Brick

Roof:

Asphalt

Exterior Wall:

Brick


Addl. Walls:

Other Materials:

Cast Iron

Sidewalk:

Concrete



PhilaCRID: 143

Viola\_4251\_1\_150.jpg

Current Assessment of Significance:

Contributing



# Philadelphia Register of Historic Places

4253 VIOLA ST

PARKSIDE HISTORIC DISTRICT

PhilaCRID

144

GEOID:

627494942510

Parcel:

062215800

## Historical Data

Data Source: NR Nomination Date: July 1983 Address Listed: 4201-65 Viola St

Resource/Type: Building

Demolished: ☐

Historic Name:

Year Built: 1895

Add/Altered:

Architect:

Builder:

Associated Indiv:

Event:

### Historic Data Description:

Symmetrical composition of gabled and mansarded "Flemish" front rowhouses, cast iron porch columns and lintels support upper stories. Contributing.

## Physical Description

Survey Date: 3/25/2006

Demolished: ☐

Resource Type:

Building

Style:

Late Victorian

Stories:

3

Half:

0

Bays:

2

Function:

Domestic

SubFunction:

Single Dwelling

Ancillary:

None

Foundation:

Brick

Roof:

Asphalt

Exterior Wall:

Brick


Addl. Walls:

Other Materials:

Cast Iron

Sidewalk:

Concrete



PhilaCRID: 144

Viola\_4253\_1\_150.jpg

Current Assessment of Significance:

Contributing

# Philadelphia Register of Historic Places

4255 VIOLA ST

PARKSIDE HISTORIC DISTRICT

PhilaCRID

145

GEOID:

627494940566

Parcel:

062215900

## Historical Data

Data Source: NR Nomination Date: July 1983 Address Listed: 4201-65 Viola St

Resource/Type: Building

Demolished:

☐

Historic Name:

Year Built:

1895

Add/Altered:

Architect:

Builder:

Associated Indiv:

Event:

### Historic Data Description:

Symmetrical composition of gabled and mansarded "Flemish" front rowhouses, cast iron porch columns and lintels support upper stories. Contributing.

## Physical Description

Survey Date:

3/25/2006

Demolished:

☐

Resource Type:

Building

Style:

Late Victorian

Stories:

3

Half:

0

Bays:

2

Function:

Domestic

SubFunction:

Single Dwelling

Ancillary:

None

Foundation:

Brick

Roof:

Asphalt

Exterior Wall:

Brick

Addl. Walls:

Copper

Other Materials:

Cast Iron

Sidewalk:

Concrete



PhilaCRID: 145

Viola\_4255\_1\_150.jpg

Current Assessment of Significance:

Contributing

# Philadelphia Register of Historic Places

4257 VIOLA ST

PARKSIDE HISTORIC DISTRICT

PhilaCRID

146

GEOID:

627494849623

Parcel:

062216000

## Historical Data

Data Source: NR Nomination Date: July 1983 Address Listed: 4201-65 Viola St

Resource/Type: Building

Demolished:

☐

Historic Name:

Year Built:

1895

Add/Altered:

Architect:

Builder:

Associated Indiv:

Event:

### Historic Data Description:

Symmetrical composition of gabled and mansarded "Flemish" front rowhouses, cast iron porch columns and lintels support upper stories. Contributing.

## Physical Description

Survey Date:

3/25/2006

Demolished:

☐

Resource Type:

Building

Style:

Late Victorian

Stories:

3

Half:

0

Bays:

2

Function:

Domestic

SubFunction:

Single Dwelling

Ancillary:

None

Foundation:

Brick

Roof:

Asphalt

Exterior Wall:

Brick

Addl. Walls:


Metal

Other Materials:

Cast Iron

Sidewalk:

Concrete



PhilaCRID: 146

Viola\_4257\_1\_150.jpg

Current Assessment of Significance:

Contributing

# Philadelphia Register of Historic Places

4259 VIOLA ST

PARKSIDE HISTORIC DISTRICT

PhilaCRID

147

GEOID:

627494847679

Parcel:

062216100

## Historical Data

Data Source: NR Nomination Date: July 1983 Address Listed: 4201-65 Viola St

Resource/Type: Building

Demolished:

☐

Historic Name:

Year Built:

1895

Add/Altered:

Architect:

Builder:

Associated Indiv:

Event:

### Historic Data Description:

Symmetrical composition of gabled and mansarded "Flemish" front rowhouses, cast iron porch columns and lintels support upper stories. Contributing.

## Physical Description

Survey Date:

3/25/2006

Demolished:

☐

Resource Type:

Building

Style:

Late Victorian

Stories:

2

Half:

1

Bays:

2

Function:

Domestic

SubFunction:

Single Dwelling

Ancillary:

None

Foundation:

Brick

Roof:

Asphalt

Exterior Wall:

Brick


Addl. Walls:

Other Materials:

Cast Iron

Sidewalk:

Concrete



PhilaCRID: 147

Viola\_4259\_1\_150.jpg

Current Assessment of Significance:

Contributing



# Philadelphia Register of Historic Places

4261 VIOLA ST

PARKSIDE HISTORIC DISTRICT

PhilaCRID

148

GEOID:

627494846726

Parcel:

062216200

## Historical Data

Data Source: NR Nomination Date: July 1983 Address Listed: 4201-65 Viola St

Resource/Type: Building

Demolished:

☐

Historic Name:

Year Built:

1895

Add/Altered:

Architect:

Builder:

Associated Indiv:

Event:

### Historic Data Description:

Symmetrical composition of gabled and mansarded "Flemish" front rowhouses, cast iron porch columns and lintels support upper stories. Contributing.

## Physical Description

Survey Date:

3/25/2006

Demolished:

☐

Resource Type:

Building

Foundation:

Brick

Style:

Late Victorian

Roof:

Asphalt

Stories:

2

Half:

1

Bays:

2

Exterior Wall:

Brick

Function:

Domestic

Addl. Walls:

SubFunction:

Single Dwelling

Other Materials:

Cast Iron

Ancillary:

None

Sidewalk:

Concrete



PhilaCRID: 148

Viola\_4261\_1\_150.jpg

Current Assessment of Significance:

Contributing

# Philadelphia Register of Historic Places

4263 VIOLA ST

PARKSIDE HISTORIC DISTRICT

PhilaCRID

149

GEOID:

627494844872

Parcel:

062216300

## Historical Data

Data Source: NR Nomination Date: July 1983 Address Listed: 4201-65 Viola St

Resource/Type: Building

Demolished: ☐

Historic Name:

Year Built: 1895

Add/Altered:

Architect:

Builder:

Associated Indiv:

Event:

### Historic Data Description:

Symmetrical composition of gabled and mansarded "Flemish" front rowhouses, cast iron porch columns and lintels support upper stories. Contributing.

## Physical Description

Survey Date:

3/25/2006

Demolished: ☐

Resource Type:

Building

Style:

Late Victorian

Stories:

3

Half:

0

Bays:

2

Function:

Domestic

SubFunction:

Single Dwelling

Ancillary:

None

Foundation:

Brick

Roof:

Asphalt

Exterior Wall:

Brick

Addl. Walls:

Copper

Other Materials:

Cast Iron

Stucco


Sidewalk:

Concrete



PhilaCRID: 149

Viola\_4263\_1\_150.jpg



PhilaCRID: 149

Viola\_4263\_2\_150.jpg

Current Assessment of Significance:

Contributing

# Philadelphia Register of Historic Places

4265 VIOLA ST

PARKSIDE HISTORIC DISTRICT

PhilaCRID

150

GEOID:

627494854546

Parcel:

881821500

## Historical Data

Data Source: NR Nomination Date: July 1983 Address Listed: 4201-65 Viola St

Resource/Type:

Demolished:

☐

Historic Name:

Year Built:

Add/Altered:

Architect:

Builder:

Associated Indiv:

Event:

### Historic Data Description:

1983) Symmetrical composition of gabled and mansarded "Flemish" front, 1895 brick rowhouses, cast iron porch columns and lintels support upper stories. Contributing.

## Physical Description

Survey Date:

3/25/2006

Demolished:

☐

Resource Type:

Building

Style:

Other

Stories:

1

Half:

Bays:

1

Function:

Domestic

SubFunction:

Secondary Structure

Ancillary:

None

Foundation:

Brick

Roof:

Brick

Exterior Wall:

Brick

Addl. Walls:

Other Materials:

Sidewalk:

Concrete



PhilaCRID: 150 Viola\_4265\_Garage1\_150.jpg

Current Assessment of Significance:

Non-Contributing

# Philadelphia Register of Historic Places

4269 VIOLA ST

PARKSIDE HISTORIC DISTRICT

PhilaCRID: 151 GEOID: 627494759047 Parcel: 062216700

## Historical Data

Data Source: NR Nomination Date: July 1983 Address Listed: 4269-83 Viola St

Resource/Type: Building Demolished: ☐

Historic Name: Year Built: 1895 Add/Altered:

Architect: Builder:

Associated Indiv: Event:

### Historic Data Description:

Tan brick gabled and mansarded "Flemish" front rowhouses, cast iron porch columns and lintels support upper stories. Contributing.

## Physical Description

Survey Date: 3/25/2006 Demolished: ☐

Resource Type: Building

Style: Late Victorian

Stories: 3 Half: 0 Bays: 2

Function: Domestic

SubFunction: Single Dwelling

Ancillary: None

Foundation: Brick

Roof: Asphalt

Exterior Wall: Brick

Addl. Walls: Metal

Other Materials: Cast Iron

Stucco

Sidewalk: Concrete



PhilaCRID: 151 Viola\_4269\_1\_150.jpg



PhilaCRID: 151 Viola\_4269\_2\_150.jpg

Current Assessment of Significance: Contributing



# Philadelphia Register of Historic Places

4271 VIOLA ST

PARKSIDE HISTORIC DISTRICT

PhilaCRID

152

GEOID:

627494757193

Parcel:

062216800

## Historical Data

Data Source: NR Nomination Date: July 1983 Address Listed: 4269-83 Viola St

Resource/Type: Building

Demolished:

☐

Historic Name:

Year Built: 1895

Add/Altered:

Architect:

Builder:

Associated Indiv:

Event:

### Historic Data Description:

Tan brick gabled and mansarded "Flemish" front rowhouses, cast iron porch columns and lintels support upper stories. Contributing.

## Physical Description

Survey Date:

3/25/2006

Demolished:

☐

Resource Type:

Building

Style:

Late Victorian

Stories:

2

Half:

1

Bays:

2

Function:

Domestic

SubFunction:

Single Dwelling

Ancillary:

None

Foundation:

Brick

Roof:

Asphalt

Exterior Wall:

Brick

Addl. Walls:

Other Materials:

Cast Iron

Sidewalk:

Concrete



PhilaCRID: 152

Viola\_4271\_1\_150.jpg

Current Assessment of Significance:

Contributing

# Philadelphia Register of Historic Places

4273 VIOLA ST

PARKSIDE HISTORIC DISTRICT

PhilaCRID

153

GEOID:

627494756149

Parcel:

062216900

## Historical Data

Data Source: NR Nomination Date: July 1983 Address Listed: 4269-83 Viola St

Resource/Type: Building

Demolished: ☐

Historic Name:

Year Built: 1895

Add/Altered:

Architect:

Builder:

Associated Indiv:

Event:

### Historic Data Description:

Tan brick gabled and mansarded "Flemish" front rowhouses, cast iron porch columns and lintels support upper stories. Contributing.

## Physical Description

Survey Date: 3/25/2006

Demolished: ☐

Resource Type:

Building

Style:

Late Victorian

Stories:

2

Half:

1

Bays:

2

Function:

Domestic

SubFunction:

Single Dwelling

Ancillary:

None

Foundation:

Brick

Roof:

Asphalt

Exterior Wall:

Brick

Addl. Walls:

Other Materials:

Cast Iron

Sidewalk:

Concrete



PhilaCRID: 153

Viola\_4273\_1\_150.jpg

Current Assessment of Significance:

Contributing

# Philadelphia Register of Historic Places

4275 VIOLA ST

PARKSIDE HISTORIC DISTRICT

PhilaCRID

154

GEOID:

627494755206

Parcel:

062217000

## Historical Data

Data Source: NR Nomination Date: July 1983 Address Listed: 4269-83 Viola St

Resource/Type: Building

Demolished: ☐

Historic Name:

Year Built: 1895

Add/Altered:

Architect:

Builder:

Associated Indiv:

Event:

### Historic Data Description:

Tan brick gabled and mansarded "Flemish" front rowhouses, cast iron porch columns and lintels support upper stories. Contributing.

## Physical Description

Survey Date: 3/25/2006

Demolished: ☐

Resource Type:

Building

Style:

Late Victorian

Stories:

3

Half:

0

Bays:

2

Function:

Domestic

SubFunction:

Single Dwelling

Ancillary:

None

Foundation:

Brick

Roof:

Asphalt

Exterior Wall:

Brick

Addl. Walls:


Copper

Other Materials:

Cast Iron

Sidewalk:

Concrete



PhilaCRID: 154

Viola\_4275\_1\_150.jpg

PhilaCRID: 154

Viola\_4275\_2\_150.jpg

Current Assessment of Significance:

Contributing

# Philadelphia Register of Historic Places

4277 VIOLA ST

PARKSIDE HISTORIC DISTRICT

PhilaCRID

155

GEOID:

627494752395

Parcel:

062217200

## Historical Data

Data Source: NR Nomination Date: July 1983 Address Listed: 4269-83 Viola St

Resource/Type:

Demolished:

☐

Historic Name:

Year Built:

Add/Altered:

Architect:

Builder:

Associated Indiv:

Event:

### Historic Data Description:

1983) Symmetrical composition of gabled and mansarded "Flemish" front, 1895 brick rowhouses, cast iron porch columns and lintels support upper stories. Contributing.

## Physical Description

Survey Date:

3/25/2006

Demolished:

☒

Resource Type:

Site

Style:

Stories:

Half:

Bays:

Function:

Vacant/Not in use

SubFunction:

Ancillary:

None

Foundation:

Roof:

Exterior Wall:

Addl. Walls:

Other Materials:

Sidewalk:

Concrete



PhilaCRID: 155

Viola\_4277\_1\_150.jpg

Current Assessment of Significance:

Non-Contributing



# Philadelphia Register of Historic Places

4279 VIOLA ST

PARKSIDE HISTORIC DISTRICT

PhilaCRID

156

GEOID:

627494751451

Parcel:

062217300

## Historical Data

Data Source: NR Nomination Date: July 1983 Address Listed: 4269-83 Viola St

Resource/Type: Building

Demolished:

☐

Historic Name:

Year Built: 1895

Add/Altered:

Architect:

Builder:

Associated Indiv:

Event:

### Historic Data Description:

Tan brick gabled and mansarded "Flemish" front rowhouses, cast iron porch columns and lintels support upper stories. Contributing.

## Physical Description

Survey Date: 3/25/2006

Demolished:

☐

Resource Type:

Building

Style:

Late Victorian

Stories:

2

Half:

1

Bays:

2

Function:

Domestic

SubFunction:

Single Dwelling

Ancillary:

None

Foundation:

Brick

Roof:

Asphalt

Exterior Wall:

Brick

Addl. Walls:

Stucco

Other Materials:

Cast Iron

Sidewalk:

Concrete



PhilaCRID: 156

Viola\_4279\_1\_150.jpg



PhilaCRID: 156

Viola\_4279\_2\_150.jpg

Current Assessment of Significance:

Contributing

# Philadelphia Register of Historic Places

4281 VIOLA ST

PARKSIDE HISTORIC DISTRICT

PhilaCRID

157

GEOID:

627494750418

Parcel:

062217400

## Historical Data

Data Source: NR Nomination Date: July 1983 Address Listed: 4269-83 Viola St

Resource/Type: Building

Demolished: ☐

Historic Name:

Year Built: 1895

Add/Altered:

Architect:

Builder:

Associated Indiv:

Event:

### Historic Data Description:

Tan brick gabled and mansarded "Flemish" front rowhouses, cast iron porch columns and lintels support upper stories. Contributing.

## Physical Description

Survey Date:

3/25/2006

Demolished: ☐

Resource Type:

Building

Style:

Late Victorian

Stories:

2

Half:

1

Bays:

2

Function:

Domestic

SubFunction:

Single Dwelling

Ancillary:

None

Foundation:

Brick

Roof:

Asphalt

Exterior Wall:

Brick

Addl. Walls:

Stucco

Other Materials:

Cast Iron

Sidewalk:

Concrete



PhilaCRID: 157

Viola\_4281\_1\_150.jpg



PhilaCRID: 157

Viola\_4281\_2\_150.jpg

Current Assessment of Significance:

Contributing

# Philadelphia Register of Historic Places

4283 VIOLA ST

PARKSIDE HISTORIC DISTRICT

PhilaCRID

158

GEOID:

627494658575

Parcel:

062217550

## Historical Data

Data Source: NR Nomination Date: July 1983 Address Listed: 4269-83 Viola St

Resource/Type:

Demolished:

☐

Historic Name:

Year Built:

Add/Altered:

Architect:

Builder:

Associated Indiv:

Event:

### Historic Data Description:

1983) Symmetrical composition of gabled and mansarded "Flemish" front, 1895 brick rowhouses, cast iron porch columns and lintels support upper stories. Contributing.

## Physical Description

Survey Date:

3/25/2006

Demolished:

☒

Resource Type:

Site

Style:

Stories:

Half:

Bays:

Function:

Vacant/Not in use

SubFunction:

Ancillary:

None

Foundation:

Roof:


Exterior Wall:

Addl. Walls:

Other Materials:

Sidewalk:

Concrete



PhilaCRID: 158

Viola\_4283\_1\_150.jpg

Current Assessment of Significance:

Non-Contributing

# Philadelphia Register of Historic Places

4285 VIOLA ST

PARKSIDE HISTORIC DISTRICT

PhilaCRID

159

GEOID:

627494656653

Parcel:

062217700

## Historical Data

Data Source: NR Nomination Date: July 1983 Address Listed: 4285-95 Viola St

Resource/Type: Building

Demolished: ☐

Historic Name:

Year Built: 1920

Add/Altered:

Architect:

Builder:

Associated Indiv:

Event:

### Historic Data Description:

Tan brick, 1920s pressed metal trimmed, porch fronted & bayed rowhouses, poor condition, porches infilled. Contributing.

## Physical Description

Survey Date: 3/25/2006

Demolished: ☐

Resource Type:

Building

Style:

Other

Stories:

2

Half:

0

Bays:

2

Function:

Domestic

SubFunction:

Single Dwelling

Ancillary:

None

Foundation:

Aluminum

Roof:

Exterior Wall:

Aluminum

Addl. Walls:

Brick

Other Materials:

Stucco

Concrete

Sidewalk:

Concrete



PhilaCRID: 159

Viola\_4285\_2\_150.jpg



PhilaCRID: 159

Viola\_4285\_3\_150.jpg

Current Assessment of Significance:

Non-Contributing



# Philadelphia Register of Historic Places

4287 VIOLA ST

PARKSIDE HISTORIC DISTRICT

PhilaCRID

160

GEOID:

627494655710

Parcel:

062217800

## Historical Data

Data Source: NR Nomination Date: July 1983 Address Listed: 4285-95 Viola St

Resource/Type:

Demolished:

☐

Historic Name:

Year Built:

Add/Altered:

Architect:

Builder:

Associated Indiv:

Event:

### Historic Data Description:

1983) Tan brick, 1920s pressed metal trimmed, porch fronted & bayed rowhouses, poor condition, porches infilled. Contributing.

## Physical Description

Survey Date:

3/25/2006

Demolished:

☒

Resource Type:

Site

Style:

Stories:

Half:

Bays:

Function:

Vacant/Not in use

SubFunction:

Ancillary:

None

Foundation:

Roof:


Exterior Wall:

Addl. Walls:

Other Materials:

Sidewalk:

Concrete



PhilaCRID: 160

Viola\_4287\_1\_150.jpg

Current Assessment of Significance:

Non-Contributing

# Philadelphia Register of Historic Places

4289 VIOLA ST

PARKSIDE HISTORIC DISTRICT

PhilaCRID

161

GEOID:

627494653775

Parcel:

062217900

## Historical Data

Data Source: NR Nomination Date: July 1983 Address Listed: 4285-95 Viola St

Resource/Type: Building

Demolished: ☐

Historic Name:

Year Built: 1920

Add/Altered:

Architect:

Builder:

Associated Indiv:

Event:

### Historic Data Description:

Tan brick, 1920s pressed metal trimmed, porch fronted & bayed rowhouses, poor condition, porches infilled. Contributing.

## Physical Description

Survey Date:

3/25/2006

Demolished: ☐

Resource Type:

Building

Style:

Other

Stories:

2

Half:

0

Bays:

2

Function:

Domestic

SubFunction:

Single Dwelling

Ancillary:

None

Foundation:

Stucco

Roof:

Exterior Wall:

Stucco

Addl. Walls:

Wood

Other Materials:

Concrete

Sidewalk:

Concrete



PhilaCRID: 161

Viola\_4289\_1\_150.jpg



PhilaCRID: 161

Viola\_4289\_2\_150.jpg

Current Assessment of Significance:

Non-Contributing

# Philadelphia Register of Historic Places

4291 VIOLA ST

PARKSIDE HISTORIC DISTRICT

PhilaCRID

162

GEOID:

627494650627

Parcel:

062218000

## Historical Data

Data Source: NR Nomination Date: July 1983 Address Listed: 4285-95 Viola St

Resource/Type:

Demolished:

☐

Historic Name:

Year Built:

Add/Altered:

Architect:

Builder:

Associated Indiv:

Event:

### Historic Data Description:

1983) Tan brick, 1920s pressed metal trimmed, porch fronted & bayed rowhouses, poor condition, porches infilled. Contributing.

## Physical Description

Survey Date:

3/25/2006

Demolished:

☒

Resource Type:

Site

Style:

Stories:

Half:

Bays:

Function:

Vacant/Not in use

SubFunction:

Ancillary:

None

Foundation:

Roof:


Exterior Wall:

Addl. Walls:

Other Materials:

Sidewalk:

Concrete



PhilaCRID: 162

Viola\_4291\_1\_150.jpg

Current Assessment of Significance:

Non-Contributing